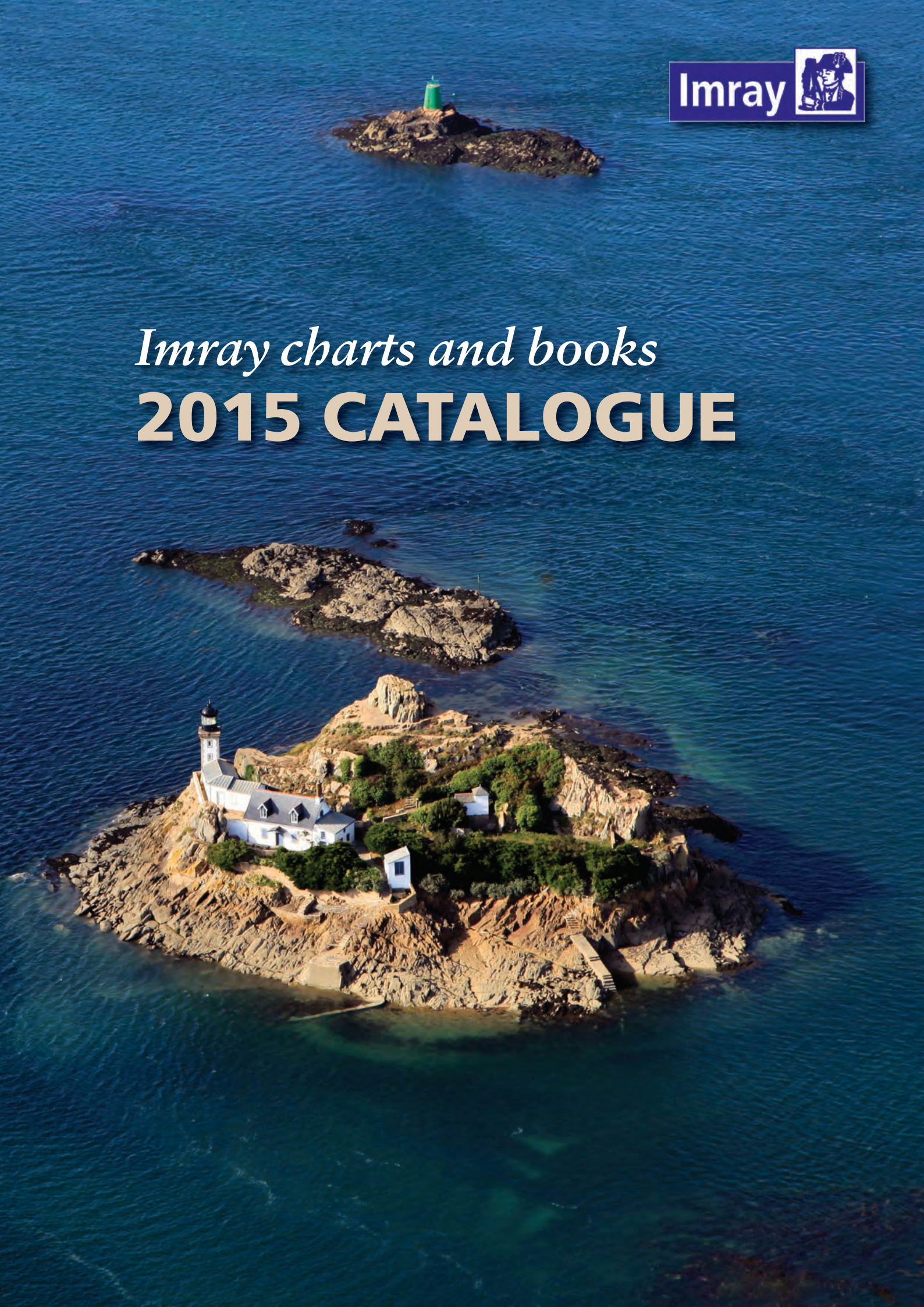


Imray



Imray charts and books
2015 CATALOGUE



ABOUT THE IMRAY CATALOGUE

For charts, see pages 1–16
For books, see pages 17–34

Our combined book and chart catalogue is designed to be used in conjunction with the Imray Stock List and Order Form which is published about three times a year and gives details of prices and current information on publication dates. The Stock List announces new titles as they become available during the season. It also lists publications that we distribute from other publishers including Seaworthy in the United States, the RYA and Adlard Coles Nautical. In particular more general titles and narratives from other publishers which are not listed in this catalogue appear in the Stock List.

Full details of these and changes to our list during the year are given on our website:

www.imray.com

Supplements for Imray books and cruising guides

Imray pilot books are second to none as far as style and coverage are concerned. We are proud of their accuracy and detail which is reflected in the fact that they are often regarded as the definitive guides to the areas they cover. They are updated at frequent intervals by supplements. All current supplements are available on our website www.imray.com and they are also available on request from our office.

Foreign language editions


Foreign language editions of various Imray pilots are available as follows:

 **In German**
Delius Klasing
ABC-Straße 21
D-20354
Hamburg
☎ +49 40 339 667 0
www.delius-klasing.de

 **In Italian**
Edizioni Il Frangente
37129 Verona, Via Gaetano
Trezza, 12
☎ +39 045 801 2631
Fax +39 045 59 3881
www.frangente.com

 **In French**
Vagnon
26 rue Jacob
75006 Paris
☎ +33 1 42 34 96 69
www.vagnon.fr

 **In Spanish**
Ediciones Tutor SA
Marques de Urquijo, 24,
28008 Madrid
☎ +34 91 559 9832
Fax +34 91 541 0235
www.edicionestutor.com

 **In Russian**
My Planet
Moskva, 115093
Bol'shaya Serpukhovskaya, dom 32,
str.2,
☎ +7 495 783 5989
Fax +7 499 236 1406
Email myplanetbooks@mail.ru
www.myplanetbooks.ru

 **In Turkish**
Denizler Kitabevi
Istiklal Cad. 395
Beyohlu
Istanbul
☎ +0 212 249 8893
Fax +0 212 243 3174
www.denizlerkitabevi.com

IlkeKitap
Eski Osmali Sok
Dilan Sit Blok D10
Mecidiyekoy
Istanbul
☎ + 0 212 274 98 74
www.ilkekitap.com



Imray is an **Admiralty Chart Agent** and holds a good stock of corrected Admiralty charts and publications for areas frequented by yachtsmen. We also stock of Admiralty Leisure charts and publications.

Agent for **Netherlands Hydrographic Department, Norwegian Hydrographic Service, ANWB and Croatian Hydrographic Office.**

We are also able to obtain charts from the French, Spanish, German, Danish, Swedish and Finnish hydrographic departments.

Other publications

We are able to supply Ordnance Survey maps and publications from other publishers including Cruising Guide Publications and Seaworthy in the United States, and the RYA.

See our Stock List for titles.

ISO 9001

We are now ISO 9001 compliant. This means that we set internationally recognised high standards for customer service and that our quality management system is approved by the International Standards Organisation (ISO).



Correct to September 2014
Details are subject to alteration
See Stock List for prices

**For orders, supplements,
the latest edition dates
and news visit
www.imray.com**

Imray Laurie Norie & Wilson Ltd
Wyche House, The Broadway,
St Ives, Cambridgeshire PE27 5BT England
☎ +44 (0)1480 462114
Fax +44 (0)1480 496109
Email orders@imray.com

About Imray charts

There are several series of Imray charts: for northwest Europe **C charts**, **Y charts** and the **2000 series** small format chart folios; for the Mediterranean **Imray-Tetra charts**; for the Atlantic and Caribbean **Imray-lolaire charts**. These series form the most comprehensive range of yachtmen's charts available in the UK.

Sheet sizes

C charts: 787 x 1118mm (31" x 44").
Others: 640 x 900mm (25" x 35½").
2000 series: A2 590 x 420 mm

Imray charts set the standards for the leisure sector with award-winning cartography which features our distinctive colour scheme, coloured light sectors and fine overprinted latitude and longitude grids to make plotting easier.

Our charts, based on up-to-date official surveys, are compiled, drawn and published at our offices in St Ives. Our charts receive continual attention and amendment by skilled staff who monitor corrections to ensure that they are always as correct as possible when despatched.

Charts are generally reprinted annually, at which time they are corrected to date. Once a new edition has been published the old edition cannot be corrected and is unsafe for navigation and should be replaced.

Waterproof paper

Nearly all Imray charts are printed on **Pretex**, a partially synthetic paper, which folds well and is durable in damp conditions. It may be drawn on in both soft pencil and ballpoint pen.



Imray charts are normally published to an approximately A4 fold format and supplied in robust PVC wallets. Flat sheets are available on request.

Datum and printing history

All Imray charts are now based on WGS 84 datum as indicated in the catalogue. Apart from some of the Imray-lolaire charts of the Caribbean Sea, all are metric.

Every chart includes details of the datum and projection on which it was based, to allow it to be used safely with satellite navigation systems.

Details of the latest printing and edition dates of charts are available on request.

Corrections

The information shown on charts is liable to constant change.

Visit our website www.imray.com to obtain the latest correction notices which are available as free downloads and are continually updated.

QR codes

We are now adding smart phone readable QR codes on our charts. These will provide a fast link to chart corrections and book supplements which are available at www.imray.com.

Electronic Charts

Imray charts are also available in electronic charting systems. Various publishers offer navigation packages for use on PCs:

Meridian Chartware Ltd
www.meridian-chartware.co.uk
United Kingdom

Stentec Software
www.stentec.com
The Netherlands

NV Charts
www.nvcharts.com
Germany

Imray lolaire chart content for the Caribbean Sea is also included in vector charting from Navionics, Garmin, Jeppesen and Map Media

Chart Apps

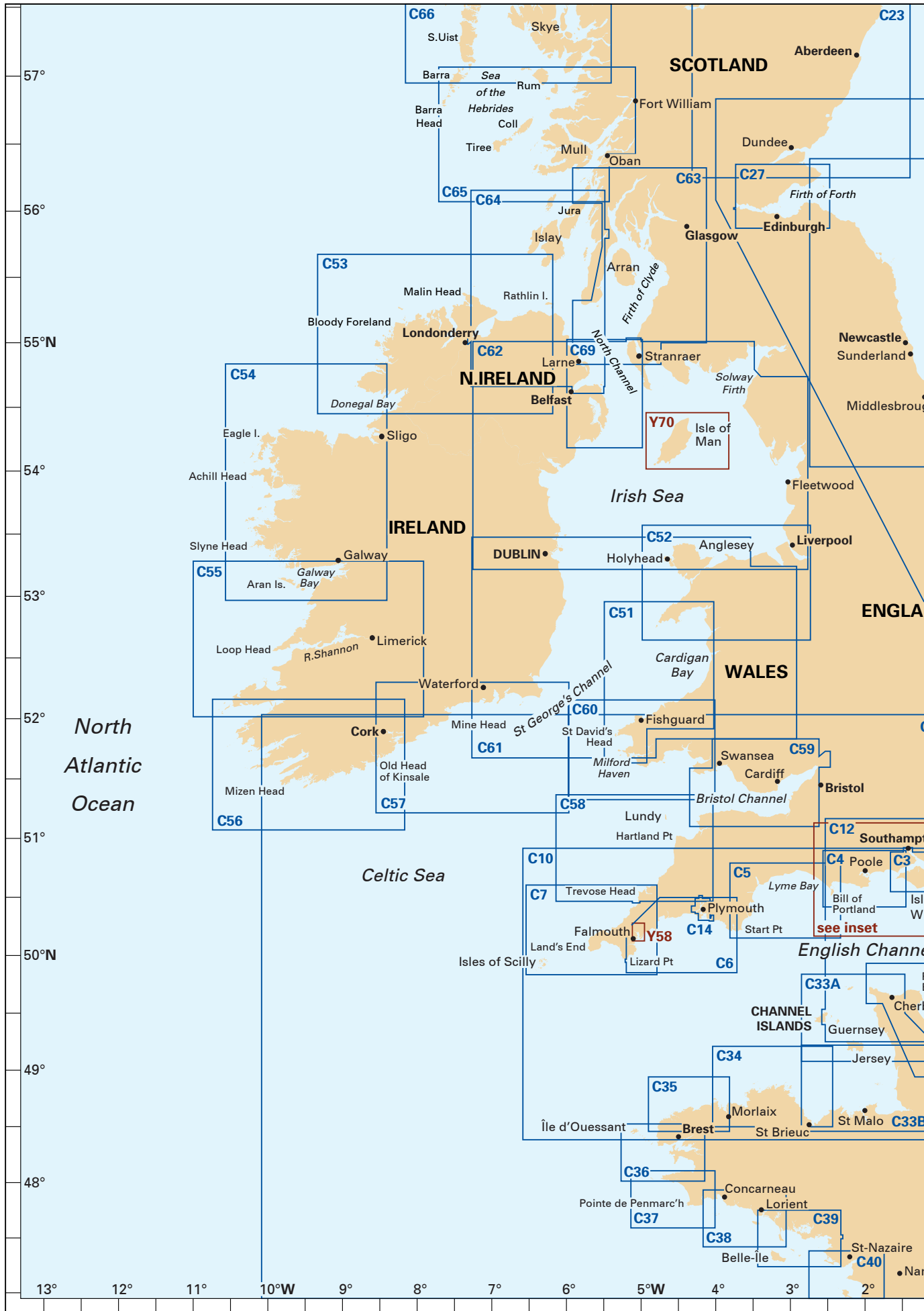
See page 16 for full details

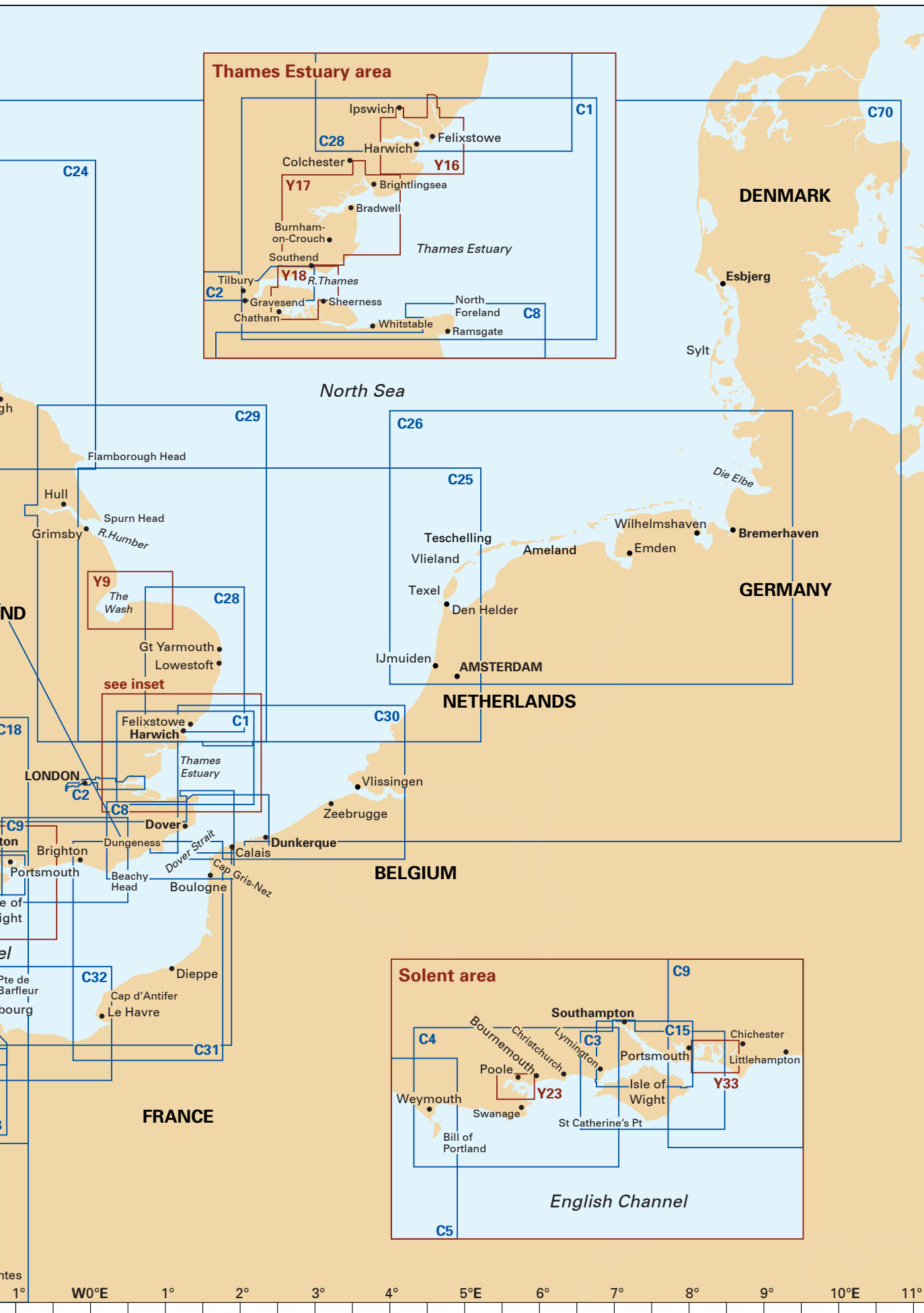
Natural scales eg 1:50,000 mean that 1cm (for example) on the chart is 50,000cms (500 metres) on the ground

For the latest chart corrections visit our website www.imray.com

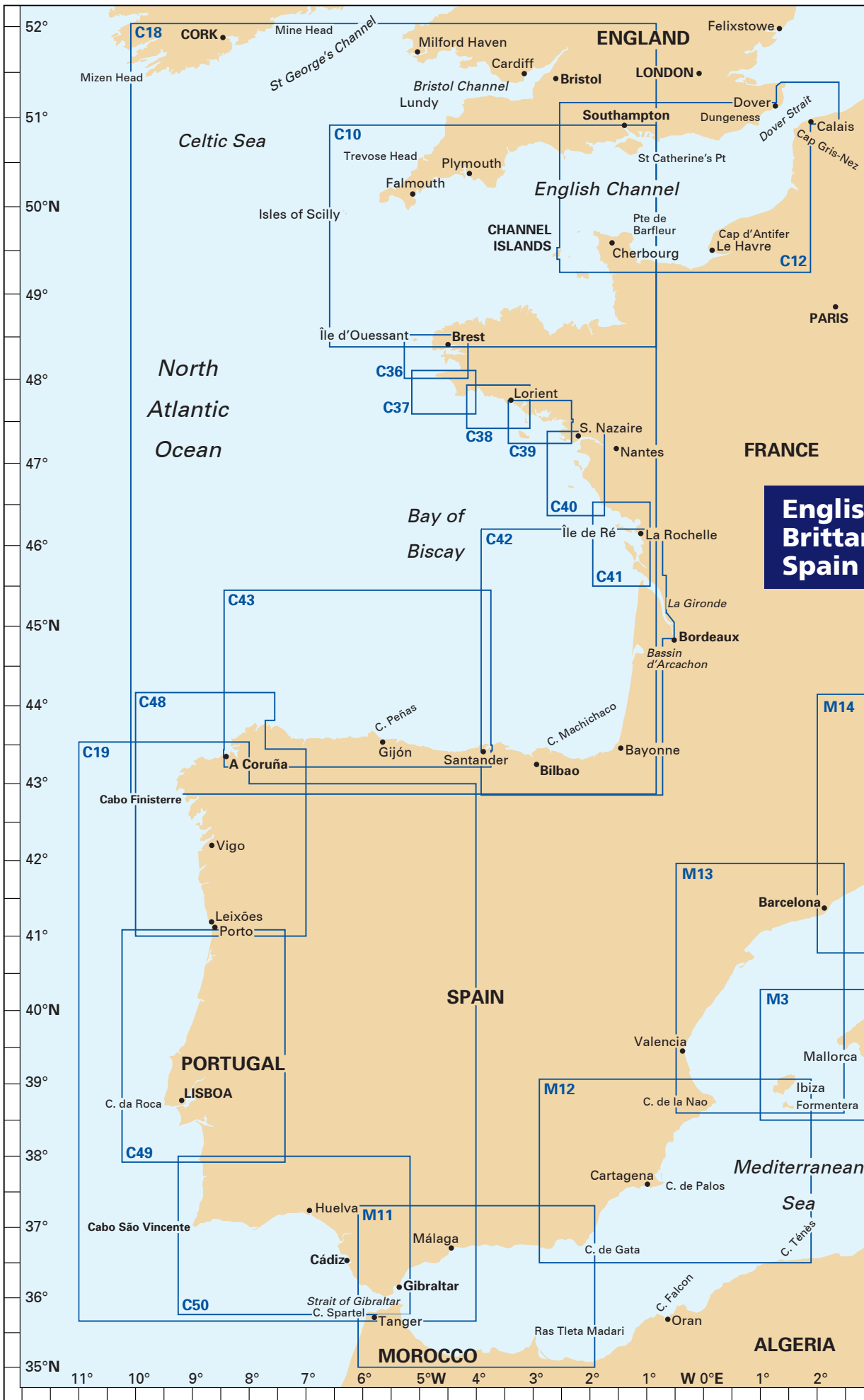


IMRAY CHARTS: THE BRITISH ISLES, NORTH SEA AND ENGLISH CHANNEL





IMRAY CHARTS: BRITTANY - BISCAY - PORTUGAL - SPAIN



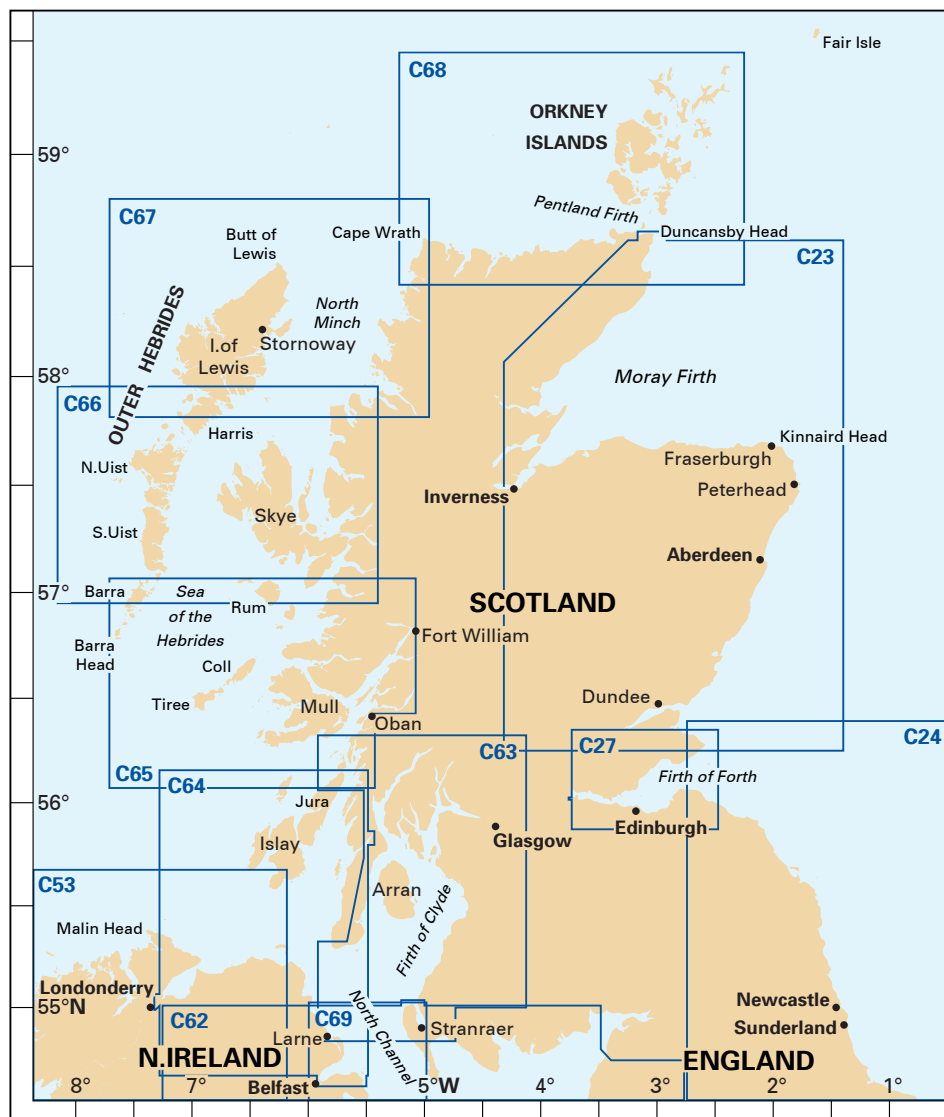
**English Channel,
Brittany, Biscay,
Spain & Portugal**

- C1 Thames Estuary — Tilbury to North Foreland and Orfordness**
1:120,000 WGS 84
- C2 The River Thames — Teddington to Southend** WGS 84
Teddington to Vauxhall 1:13,600
Vauxhall to Barking 1:15,200
Barking to Southend 1:40,400
- C3 Isle of Wight**
1:52,500 WGS 84
Plans Continuation of Southampton Water, River Hamble, Lymington River, Bembridge Harbour
- C4 Needles Channel to Bill of Portland**
1:75,000 WGS 84
Plans Weymouth, Swanage, Lulworth Cove, Christchurch, Studland Bay, Continuation of the River Stour, Worbarrow Bay, Portland Harbour
- C5 Bill of Portland to Salcombe Harbour**
1:100,000 WGS 84
Plans Bridport, Lyme Regis, Exmouth, Tor Bay, Torquay, Brixham, River Dart Entrance, Teignmouth
- C6 Salcombe to Lizard Point**
1:100,000 WGS 84
Plans Fowey Approaches, Looe, Mevagissey, Charlestown, Polperro, Plymouth Sound, Falmouth, Salcombe
- C7 Falmouth to Isles of Scilly and Trevoze Head**
1:120,000 WGS 84
Plans St Mary's Road, Mousehole, Newlyn, St Ives, St Michael's Mount, Porthleven, Penzance, Newquay Bay, Hugh Town, Mullion Cove
- C8 Dover Strait – North Foreland to Beachy Head and Boulogne**
1:115,000 WGS 84
Plans Pegwell Bay, Ramsgate, Dover, Folkestone, Rye, Sovereign Harbour, Calais, Boulogne-sur-Mer
- C9 Beachy Head to Isle of Wight**
1:110,000 WGS 84
Plans Newhaven, Shoreham, Littlehampton, Brighton Marina, Portsmouth, Langstone and Chichester Harbours, Sovereign Harbour
- C10 Western English Channel Passage Chart**
1:400,000 WGS 84
- C12 Eastern English Channel Passage Chart**
1:300,000 WGS 84
Inset Dover Strait
- C14 Plymouth Harbour and Rivers**
1:20,000 WGS 84
Plans Continuation of River Tamar, Continuation of Saint Germans or Lynher River, Sutton Harbour and Queen Anne's Battery Marinas, Mayflower Marina, Plymouth, River Yealm
- C15 The Solent — Bembridge to Hurst Point and Southampton**
1:35,000 WGS 84
Plans Port Hamble to Bursledon, River Itchen, Yarmouth Harbour, Lymington River, Beaulieu River, Wootton Creek, Newtown River, Cowes Harbour, Bembridge Harbour, Hythe Marina
- C18 Western Approaches to the English Channel and Biscay**
1:1,000,000 WGS 84
- C19 Cabo Finisterre to Gibraltar Passage Chart**
1:825,000 WGS 84
Plans A Coruña, Baiona, Leixões, Lisboa Approaches, Cascais, Sines, Lagos, Bahia de Cádiz, Rota, Gibraltar, Strait of Gibraltar
- C20 Strait of Gibraltar to Arquipelago dos Açores and Islas Canarias Passage Chart**
1:2,500,000 WGS 84
- C23 Fife Ness to Moray Firth**
1:250,000 WGS 84
Plans Helmsdale, Inverness Firth, Inverness, Burghead, Hopeman, Buckie, Banff & Macduff, Fraserburgh, Peterhead, Aberdeen, Stonehaven, Montrose, Arbroath, Nairn, Wick, Lossiemouth
- C24 Flamborough Head to Fife Ness**
1:250,000 WGS 84
Plans Holy Island, Eyemouth, Berwick, Farne Islands, Warkworth, River Tyne, Blyth, Seaham, Sunderland, Whitby, Hartlepool, River Tees, Continuation of River Tyne to Newcastle
- C25 Harwich to River Humber and Holland Passage Chart**
1:340,000 WGS 84
Plans IJmuiden, Scheveningen, Den Helder, Oudeschild
- C26 IJmuiden to Die Elbe Passage Chart**
1:345,000 WGS 84
Plans IJmuiden, Den Helder, Brunsbüttel, Lauwersoog, Cuxhaven, Helgoland, West-Terschelling, Norderney Approaches, Borkum Yacht Harbour
- C27 Firth of Forth**
1:75,000 WGS 84
Plans St Andrews, Crail, Anstruther, St Monans, Elie, Methil Docks, Pettycur & Kinghorn, Inchkeith, Burntisland, Aberdeen, Inchcolm, Dalgety Bay, Inverkeithing, N. Queensferry & Port Edgar, Charlestown & Limekilns, Grangemouth & Entrance to River Carron, Granton, Fisherrow, North Berwick, Dunbar, Continuation to Forth & Clyde Canal
- C28 Harwich to Wells-next-the-Sea**
1:125,000 WGS 84
Plans River Deben, Rivers Ore and Alde, Southwold, Lowestoft, Great Yarmouth, Blakeney, Wells-next-the-Sea
- C29 Harwich to Whitby**
1:285,000 WGS 84
Plans River Humber, Hull Marina, Filey, Bridlington, Scarborough, Whitby, Meridian Quay
- C30 Harwich to Hoek van Holland and Dover Strait**
1:200,000 WGS 84
Plans Dunkerque, Oostende, Zeebrugge, Vlissingen, Nieuwpoort, Breskens, Blankenberge
- C31 Dover Strait to Le Havre**
1:200,000 WGS 84
Plans Dieppe, Boulogne-sur-Mer, Fécamp, St-Valéry en Caux, Le Havre, Le Tréport, Sovereign Harbour, Approaches to Le Havre and the River Seine
- C32 Baie de Seine — Le Havre to Cherbourg**
1:155,000 WGS 84
Plans Ouistreham, Cherbourg, St-Vaast-la-Hougue, Courseulles-sur-Mer, Port-en-Bessin, Trouville-Deauville, Barfleur, Baie du Grand Vey, Arromanches, Dives-sur-Mer, Le Havre Yacht Harbour, Honfleur, Grandcamp-Maisy, Port Chantereyne Marina
- C33A Channel Islands**
1:120,000 WGS 84
Plans Alderney Harbour, Beaucette Marina, St Sampson Hbr, St Peter Port, Creux Harbour Approaches, Gorey, Omonville, Herm Harbour & Rosière Anchorage, Diélette, Carteret, Bays of Sark, Little Russel
- C33B Channel Islands and North Coast of France**
1:120,000 WGS 84
Plans St-Quay-Portrieux, St Helier Harbour, St-Malo, Granville, Erquy, Binic, Dahouët, St Helier Approaches, St-Malo Approaches, Saint-Cast-Le-Guildo
- C34 Cap d'Erquy to Ile de Batz**
1:110,000 WGS 84
Plans Binic, St-Quay-Portrieux, R. de Tréguier, Primel, R. le Léguer, Port de Légué, Port Clos, Port de la Corderie, Trébeurden, Anse de Perros, R. de Trieux and Paimpol, Port Blanc, Lézardrieux, Paimpol, Dahouët, Perros-Guirec, Ploumanac'h, Tréguier
- C35 Baie de Morlaix to L'Aber-Ildut**
1:75,000 WGS 84
Plans Approaches to L'Aber Wrac'h and L'Aber-Benoit, Argenton, Pontusval, Moguéric, Portsall, L'Aber-Ildut, Port de Morlaix, Roscoff
- C36 Ile d'Ouessant to Raz de Sein**
1:80,000 WGS 84
Plans Port du Conquet, Port de Brest and Marina du Moulin Blanc, Port de Morgat, Port de Camaret-sur-Mer, Baie de Lampaul (Ouessant), Port Douarnenez, Continuation to Landerneau (l'Elorn)
- C37 Raz de Sein to Bénodet**
1:80,000 WGS 84
Plans Lesconil, La Guilvinec, Bénodet, Audierne, Locudy, St Guénole, L'Odet Fleuve, Ile de Sein
- C38 Anse de Bénodet to Presqu'île de Quiberon**
1:80,000 WGS 84
Plans Port la Forêt, Concarneau, Lorient, Lorient Yacht Harbour, Port Tudy, Étel, Bigréneau & Merrien, Port Manec'h, Doëlan, Iles de Glenan (North)
- C39 Lorient to Le Croisic**
1:80,000 WGS 84
Plans Sauzon, Le Palais, Port Haliguen, La Trinité-sur-Mer, Port du Croesty, Piriac-sur-Mer, La Turballe, Le Croisic, Baie de Pouliguen. Continuation of La Vilaine
- C40 Le Croisic to Les Sables d'Olonne**
1:110,000 WGS 84
Plans Joinville, Pornic, St-Nazaire, Goulet de Fromentine, St-Gilles-Croix de Vie, Les Sables d'Olonne, Le Croisic, L'Herbaudière
- C41 Les Sables d'Olonne to La Gironde**
1:110,000 WGS 84
Plans Jard-sur-Mer, Bourgenay, Ars-en-Ré, St-Martin-de-Ré, La Flotte-en-Ré, Rochefort, Douhet, St-Denis d'Oléron, Rade de Pallice, Boyardville, La Rochelle and Port des Minimes, Royan, Port Médoc
- C42 La Rochelle to Santander**
1:350,000 WGS 84
Plans Approaches to Arcachon, Capbreton, Rada de Higuier, Getaria, Zumaia, Abra de Bilbao, Santaña, Santander
- C43 Santander to A Coruña**
1:350,000 WGS 84
Plans Santander, Ribadesella, Gijón, Luarca, Ribadeo, Ría de Viveiro, Ría de Cedeira, A Coruña to Rías de Ares and Betanzos
- C48 A Coruña to Porto**
1:350,000 WGS 84
Plans A Coruña, Ría de Corme e Laxe, Ría de Camariñas, Ría de Muros, Approaches to Ría de Arousa, Ría de Arousa, Cabo de Cruz, Vilagarcía, Illa de Arousa to Cambados, Ría de Pontevedra, Ría de Vigo, Baiona, Viana do Castelo, Leixões, Barra do Rio Douro
- C49 Ría de Aveiro to Sines**
1:350,000 WGS 84
Plans Figuera da Foz, Nazaré, Cascais, Lisboa, Sines, Porto de Peniche, Setúbal, Río Sado, Sesimbra
- C50 Sines to Gibraltar**
1:350,000 WGS 84
Plans Sines, Portimão, Vilamoura, Vila Real de St António, Lagos, Isla Christina, Mazagón, Chipiona, Puerto Sherry, Sancti-Petri, Barbate, Tarifa, Rota, Bahia de Cadiz, Gibraltar, Strait of Gibraltar
- C51 Cardigan Bay — Milford Haven to Tremadoc Bay**
1:145,000 WGS 84
Plans Pwllheli, Aberdovey, Fishguard, Abersystwyth, Cardigan, Aberaeron, New Quay, Newport Bay, Aberporth, Milford Haven Entrance
- C52 Cardigan Bay to Liverpool**
1:145,000 WGS 84
Plans Caernarfon, Port Dinorwic, Holyhead, Menai Strait, Portmadoc, Abersoch, Mochras Lagoon, Pwllheli, Conwy, Port Dinlläen, The Swellies, Barmouth, Conwy Bay
- C53 Donegal Bay to Rathlin Island**
1:200,000 WGS 84
Plans Killybegs, Teelin, Lough Swilly, Portrush, Mulroy Bay, Sheep Haven, Mullaghmore Bay, Gweedore Harbour & Approaches, Sound of Arran & Burtonport

- C54 Galway Bay to Donegal Bay**
1:200,000 WGS 84
Plans Sligo Harbour, Broad Haven Bay, Portnafrankagh (Frenchport), Westport, Bofin Harbour, Achill Sound, Cleggan Bay, Clifden Bay, Approaches to Roundstone
- C55 Dingle Bay to Galway Bay**
1:200,000 WGS 84
Plans Fenit Island, Foynes Harbour, Kilrush, Kilronan (Aran Islands), Galway Bay, Galway Harbour, Cashla, Dingle Harbour, River Shannon to Limerick
- C56 Cork Harbour to Dingle Bay**
1:170,000 WGS 84
Plans Dingle Harbour, Valentia Harbour, Portmagee, Sneem, Ardgrove and Kilmakilloge Harbours, Castletown Bearhaven, Glengarriff Harbour, Bantry Harbour, Crookhaven, Schull Harbour, Baltimore Harbour, Castlehaven, Glandore Harbour, Courtmacsherry Harbour, Kinsale Harbour, Cork Harbour Entrance
- C57 Tuskar Rock to Old Head of Kinsale**
1:170,000 WGS 84
Plans Dungarven Harbour, Waterford Harbour, Youghal Harbour, Cork Lower Harbour, Crosshaven, Kinsale, Dunmore East Harbour, Kilmore, East Ferry Marina (Cork)
- C58 Trevoise Head to Bull Point**
1:130,000 WGS 84
Plans Barnstaple and Bideford, River Camel, Ilfracombe, Bude Haven, Port Isaac and Port Gaverne, Lundy, Padstow
- C59 Bristol Channel – Worms Head and Bull Point to Sharpness**
1:115,000 WGS 84
Plans Porthcawl, The Mumbles, Avonmouth, Bridgwater Bay & Burnham-on-Sea, Watchet, Minehead, Swansea Marina, Penarth Marina, Cardiff Bay, Severn Bridge to Sharpness, River Avon
- C60 Gower Peninsula to Cardigan**
1:130,000 WGS 84
Plans Jack Sound, Milford Haven, Ramsey Sound, Tenby and Caldy Island, Solva Harbour and approaches, Fishguard
- C61 St George's Channel – Anglesey to Dublin, Waterford and the Smalls**
1:280,000 WGS 84
Plans Portmadog, Aberystwyth, Tremadog Bay, Conwy, Barmouth, Menai Strait, Aberdovey, Cardigan, New Quay, Dublin Bay, Dun Laoghaire, Wexford, Arklow, Wicklow, The Swellies
- C62 Irish Sea**
1:280,000 WGS 84
Plans Entrance to Carlingford Lough, Howth, Dun Laoghaire, Malahide Inlet, Ardglass, Entrance to Strangford Lough, Bangor, Carrickfergus, Ribble Estuary, River Lune, Continuation to Carlingford Marina, Fleetwood, Continuation to Preston, Portaferry Marina, Strangford
- C63 Firth of Clyde**
1:160,000 WGS 84
Plans Rhu & Helensburgh, Rothesay, Millport, Burnt Islands, Largs Channel, Lamlash, Caladh, Irvine, Kip Marina, Largs Yacht Haven, Troon, Girvan, Ayr, Portpatrick, Stranraer, Campbeltown, Campbeltown Loch, East Loch Tarbert, Crinan Approaches, Dumbarton, Ardrishaig, Ardrossan
- C64 North Channel – Belfast Lough to Lough Foyle and Crinan**
1:160,000 WGS 84
Plans Loch Sween (Tayvallich), Port Ellen, Lough Foyle, Portrush, Larne, Belfast Lough, Carrickfergus, Bangor Bay, Continuation of West Loch Tarbert, River Foyle to Londonderry
- C65 Crinan to Mallaig and Barra**
1:155,000 WGS 84
Plans Castle Bay (Barra), Mallaig, Tobermory (Mull), Caledonian Canal Entrance, Lynn of Lorn, Dunstaffnage Bay, Oban, Loch Feochan Entrance, Sound of Luing

- C66 Mallaig to Rubha Reidh and Outer Hebrides**
1:155,000 WGS 84
Plans Loch Gairloch, Kyleakin, Portree, Uig, Dunvegan, Loch Boisdale (South Uist), Loch Carnan, Loch Maddy, East Loch Tarbert (South Harris), St Kilda
- C67 North Minch and Isle of Lewis**
1:155,000 WGS 84
Plans Loch Inchard (Kinlochbervie), Loch Inver, Ullapool, Stornoway Harbour, Loch Carloway
- C68 Cape Wrath to Wick and the Orkney Islands**
1:160,000 WGS 84
Plans Pierowall Harbour, Whitewall Harbour, Bay of Kirkwall, Stromness Harbour, Scrabster Harbour, Wick Bay
- C69 Loch Ryan to Belfast Lough and Strangford Lough**
1:90,000 WGS 84
Plans Carnlough Harbour, Larne Carrickfergus, Bangor Bay, Donaghadee Sound, Entrance to Strangford Lough, Portaferry Marina, Strangford, Ardglass, Stranraer, Portpatrick
- C70 Southern North Sea Passage Chart**
1:900,000 WGS 84

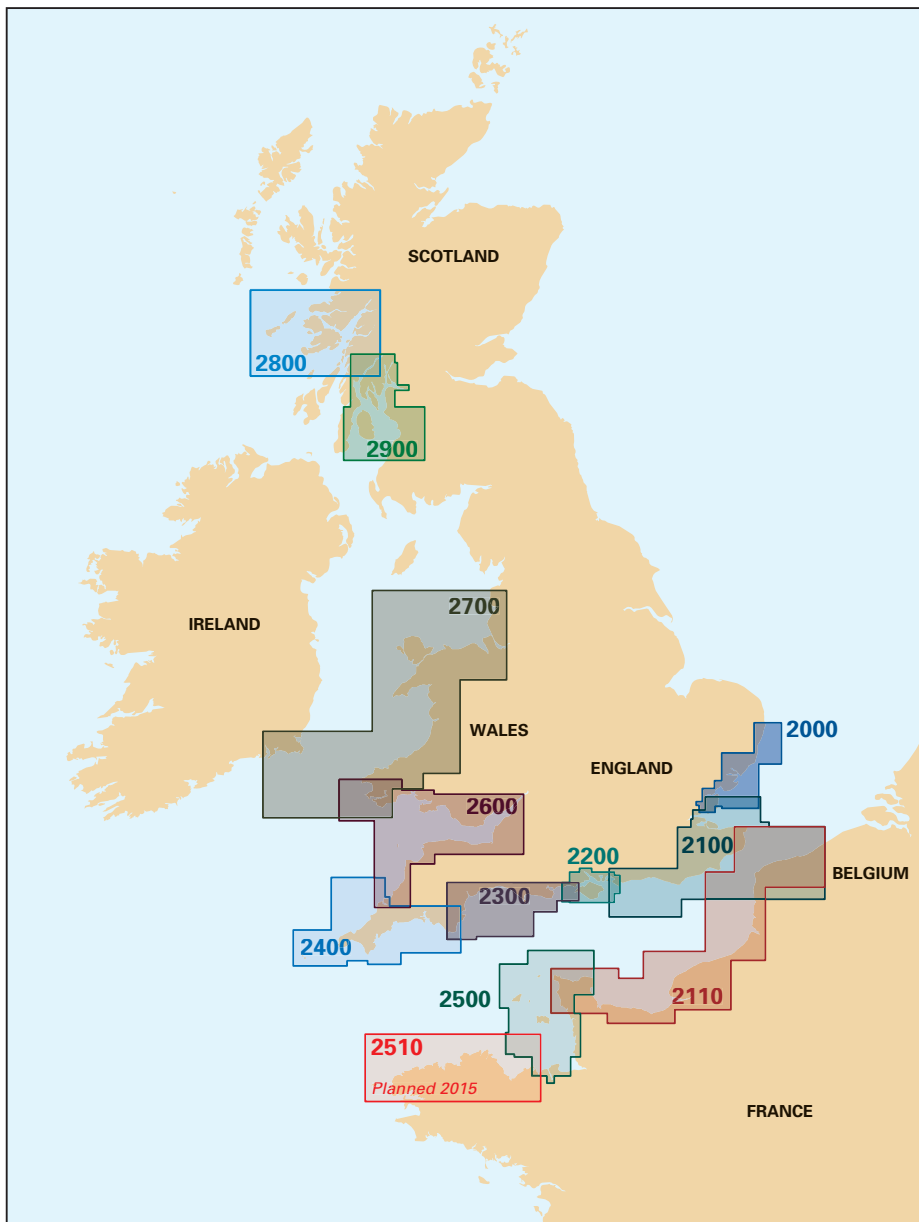
- Y9 The Wash**
1:90,000 WGS 84
Plans Kings Lynn, Wells-next-the-Sea, Brancaster & Overy Staithe, Blakeney, Boston, Wisbech Yacht Harbour
- Y16 Walton Backwaters to Ipswich and Woodbridge**
1:35,000 WGS 84
Plans Fox's Marina (Ipswich), Shotley Point Marina, Suffolk Yacht Harbour, Woolverstone Marina, Titchmarsh Marina, River Deben, River Orwell, Tide Mill Yacht Haven
- Y17 The Rivers Colne, Blackwater and Roach**
1:50,000 WGS 84
Plans Continuation of River Colne to Colchester, Brightlingsea, Bradwell Marina, Tollesbury Marina, Burnham Yacht Harbour, River Roach to Rochford
- Y18 The River Medway & Approaches: Sheerness to Rochester and River Thames Sea Reach**
1:20,000 WGS 84
Plans Whitton Marine, Hoo Marine, Gillingham Marina, River Medway continuation, River Thames Sea Reach
- Y23 Poole Harbour**
1:17,000 WGS 84
Plans Salterns Marina, Holes Bay, Moricorium Quay & Lake Yard Marina
- Y33 Langstone and Chichester Harbours**
1:21,500 WGS 84
Plans Southsea Marina, Northney Marina, Emsworth Yacht Harbour, Birdham Pool & Chichester Marina
- Y58 River Fal – Falmouth to Truro**
1:20,000 WGS 84
Plans Falmouth Yacht Marina, Falmouth Inner Harbour, Mylor Yacht Harbour
- Y70 Isle of Man**
1:85,000 WGS 84
Plans Douglas, Port Erin, Peel, Ramsey, Calf Sound, Bay Ny Carricky & Castletown Bay



Imray 2000 Series Chart Packs

A range of handy-sized charts published as folios and ideal for use on small chart tables and in open cockpits. Designed especially for leisure use, these charts at convenient scales are clearly edited to provide perfect coverage.

- Folios of charts in a plastic wallet
- Small format A2 size sheets – 594 mm x 420mm
- Component charts available separately as single sheets published either as flat sheets or folded to A4 in a plastic wallet
- Yeoman plotter points
- All WGS 84 Datum
- charts printed on strong cartridge paper
- Corrections from www.imray.com



2000 THE SUFFOLK AND ESSEX COASTS

- 2000.1 Suffolk and Essex Coasts 1:120,000
- 2000.2 Rivers Ore and Alde 1:35,000
- 2000.3 River Deben and Orford Haven 1:35,000
Plans Woodbridge, Tide Mill Yacht Haven
- 2000.4 Harwich Approaches and Walton Backwaters 1:35,000
Plans Walton Yacht Basin and Titchmarsh Marina
- 2000.5 Rivers Stour and Orwell 1:35,000
Plans Upper Orwell to Ipswich, Fox's Marina, Woolverstone Marina, Suffolk Yacht Harbour, Shotley Marina
- 2000.6 River Blackwater 1:35,000
Plans Maldon, Tollesbury Marina, Bradwell Marina
- 2000.7 River Colne 1:35,000
Plans Wivenhoe, Brightlingsea
- 2000.8 River Crouch Entrance 1:35,000
- 2000.9 Rivers Crouch and Roach 1:35,000
Plans Fambridge Yacht Haven, Bridgemarsh Marina, Burnham Yacht Harbour, Continuation of River Crouch
- 2000.10 Orfordness to Lowestoft 1:125,000
Plans Lowestoft Approaches, Lowestoft Harbour, Southwold Harbour

2100 THE KENT AND SUSSEX COASTS

- 2100.1 Thames Estuary South 1:120,000
- 2100.2 River Thames Sea Reach 1:50,000
- 2100.3 River Medway 1:40,000
Plans Gillingham Marina, Hoo Marina, Whitton Marine, Continuation of River Medway
- 2100.4 The Swale 1:40,000
Plan Whitstable Harbour
- 2100.5 North Foreland to Dover 1:120,000
Plan Ramsgate
- 2100.6 Dover Strait 1:200,000
Plan Rade de Dunkerque
- 2100.7 Dover to Beachy Head and Boulogne 1:175,000
Plans Dover, Sovereign Harbour
- 2100.8 Beachy Head to Nab Tower 1:160,000
Plans Littlehampton, Brighton, Newhaven

IMRAY 2000 SERIES CHART PACKS



2110 NORTH FRANCE

- 2110.1 Eastern English Channel 1:600,000
- 2110.2 Dover Strait 1:200,000
- 2110.3 Cap Gris-Nez to Dieppe 1:200,000
- 2110.4 Nieuwpoort & Nord-Pas-de-Calais Plans
 - A Nieuwpoort 1:30,000
 - B Rade de Dunkerque 1:125,000
 - C Dunkerque 1:25,000
 - D Calais 1:20,000
 - E Boulogne-sur-Mer 1:25,000
 - F Étaples 1:75,000
- 2110.5 Dieppe to Le Havre 1:200,000
- 2110.6 Picardy & Upper Normandy Plans
 - A Baie de Somme 1:75,000
 - B Le Tréport 1:12,500
 - C Dieppe 1:12,500
 - D St-Valéry-en-Caux 1:12 500
 - E Fécamp 1:12,500
- 2110.7 Approaches to Le Havre & River Seine 1:60,000
- 2110.8 River Seine Plans
 - A Le Havre 1:17,500
 - B River Seine to Tancarville 1:63,000
 - C Honfleur 1:12,500
- 2110.9 Baie de Seine (East) 1:155,000
- 2110.10 Baie de Seine (West) to Cherbourg 1:155,000
- 2110.11 Lower Normandy Plans
 - A Deauville/Trouville 1:15,000 B
 - Dives-sur-Mer 1:30,000
 - C Ouistreham 1:25,000
 - D Courseulles-sur-Mer 1:20,000
 - E Arromanches 1:35,000
 - F Port-en-Bessin 1:10,000
 - G Grandcamp-Maisy 1:6,000
 - H Baie du Grand Vey 1:75,000
 - I Saint-Vaast-La-Hougue 1:20,000
 - J Barfleur 1:15,000
 - K Cherbourg 1:40,000
 - L Port Chantereyne (Cherbourg) 1:10,000
 - M Omonville-la-Rogue 1:7,000

2200 THE SOLENT

- 2200.1 Isle of Wight 1:100,000
- 2200.2 Christchurch to the Solent 1:60,000
 - Plans Lymington, Christchurch
- 2200.3 Eastern Approaches to the Solent 1:60,000
- 2200.4 Chichester and Langstone Harbours 1:35,000
 - Plans Southsea Marina, Northney Marina, Emsworth Yacht Harbour, Sparkes Yacht Harbour, Chichester and Birdham Marinas
- 2200.5 Portsmouth Harbour and Approaches 1:22,500
- 2200.6 Central Solent 1:35,000
- 2200.7 Southampton Water 1:35,000
 - Inset Cont. of Southampton Water
- 2200.8 West Solent 1:35,000
 - Plans Yarmouth Harbour
- 2200.9 Isle of Wight and Solent Plans
 - Plans Beaulieu, Cowes, Ryde,

- Newtown, Wootton, Bembridge, Keyhaven, Continuation of River Medina
- 2200.10 Rivers and Marinas in Southampton Water
 - Plans Entrance to River Hamble, River Hamble – Continuation to Bursledon, River Itchen & Approaches

2300 THE DEVON AND DORSET COASTS

- 2300.1 Needles to Start Point 1: 400,000
- 2300.2 Western Approaches to the Solent 1: 60,000
- 2300.3 Poole Harbour to Bill of Portland 1: 75,000
 - Plans Weymouth, Lulworth Cove, Worbarrow Bay, Portland Harbour, Swanage
- 2300.4 Lyme Bay – Portland to Start Point 1: 175,000
 - Plans Lyme Regis, Bridport Harbour
- 2300.5 Poole Harbour 1: 20,000
 - Plans Salterns Marina, Moriconium Quay and Lake Yard Marina, Continuation of Studland Bay, Poole Harbour West
- 2300.6 River Exe 1:21,500
 - Plans Continuation of River Exe to Exeter, Exmouth Dock
- 2300.7 Exmouth to Salcombe 1:100,000
- 2300.8 Teignmouth and Tor Bay 1:55,000
- 2300.9 River Dart 1:15,000
 - Plans Continuation to Totnes, Kingswear

2400 THE WEST COUNTRY

- 2400.1 Land's End to Trevoise Head 1:180,000
 - Plans Newquay Bay, St Ives
- 2400.2 Approaches to the Isles of Scilly 1:120,000
- 2400.3 Isles of Scilly 1:40,000
 - Plans St Mary's Road
- 2400.4 River Camel 1:30,000
 - Plans Padstow Harbour
- 2400.5 Salcombe 1:15,000
- 2400.6 River Yealm 1:12,500
 - Inset Continuation of River Yealm
- 2400.7 River Fowey to Lostwithiel 1:9,000
 - Inset Continuation to Lostwithiel
- 2400.8 Start Point to Fowey 1:150,000
- 2400.9 Fowey to Lizard Point 1:110,000
 - Plan Mevagissey Harbour
- 2400.10 Lizard Point to Land's End 1:75,000
- 2400.11 Helford River 1:17,000
 - Inset Continuation of Helford River to Gweek
- 2400.12 Falmouth Harbour 1:20,000
 - Plans Mylor Yacht Harbour, Falmouth Yacht Marina, Falmouth Inner Harbour
- 2400.13 Plymouth Harbour 1:20,000
 - Plans Plymouth Yacht Haven, Mayflower Marina, Sutton Harbour and Queen Anne's Battery Marina
- 2400.14 Saint Mary's, Tresco and surrounding islands 1:20,000

2500 THE CHANNEL ISLANDS AND THE ADJACENT COAST OF FRANCE

- 2500.1 Approaches to the Channel Islands 1:500 000
- 2500.2 Cap Barfleur to Alderney 1:150 000
 - Plans A Cherbourg 1:40 000
 - B Port de Chantereyne (Cherbourg) 1:10 000
- 2500.3 Alderney & Burhou 1:25 000
 - Plan A Alderney Harbour 1:12 500
- 2500.4 Passages between Alderney & Guernsey 1:150 000
 - Plan A Diélette 1:15 000
- 2500.5 Guernsey, Herm & Sark 1:60 000
- 2500.6 East Guernsey & Herm 1:25 000
- 2500.7 Guernsey & Sark Plans
 - A St Peter Port & Havelet Bay 1:6000
 - B Beaucette Marina 1:10 000
 - C Sark Anchorages 1:25 000
 - D Guernsey – South Coast Anchorages 1:25 000
- 2500.8 Passages between Guernsey & Jersey 1:150 000
 - Plan A Carteret 1:25 000
- 2500.9 Jersey & Les Écrehou 1:75 000
- 2500.10 Approaches to St Helier 1:30 000
 - Plan A St Helier Harbour 1:15 000
- 2500.11 East Coast of Jersey 1:25 000
- 2500.12 Jersey to Granville 1:150 000
 - Plan A Granville 1:20 000
- 2500.13 Plateau des Minquiers 1:50 000
- 2500.14 Plateau des Minquiers to St-Malo 1:150 000
 - Plan A St-Malo 1:55 000
- 2500.15 Îles Chausey 1:30 000
- 2500.16 St-Malo & La Rance 1:15 000
 - Plan La Rance – Continuation to Lyvet 1:25 000

2510 NORTH BRITANNY

In preparation for 2015

2600 THE BRISTOL CHANNEL

- 2600.1 Trevoise Head to St David's Head 1:450,000
- 2600.2 Padstow to Hartland Point 1:120,000
 - Plans App. to Padstow, Bude Haven
- 2600.3 Hartland to Ilfracombe 1:120,000
 - Plans Barnstaple to Bideford, Lundy
- 2600.4 Approaches to the Bristol Channel 1:130,000
- 2600.5 Ilfracombe to Nash Point 1:130,000
 - Plans The Mumbles, Swansea Marina, Porthcawl, Ilfracombe
- 2600.6 Nash Point to Flat Holm 1:80,000
 - Plans Watchet
- 2600.7 Flat Holm to Avonmouth 1:70,000
 - Plans Cardiff Bay
- 2600.8 River Severn to Sharpness 1:50,000
 - Plans Sharpness
- 2600.9 River Avon 1:20,000
- 2600.10 Tenby to Skomer Island 1:135,000
 - Plans Jack Sound, Tenby and Caldey I.
- 2600.11 Milford Haven 1:30,000
 - Cleddau River 1:25,000
 - Plans Milford Marina, Neyland Yacht Haven, Continuation to Haverfordwest

2700 NORTH AND WEST WALES

- 2700.1 **Liverpool Bay and Anglesey** 1:280,000
Plans Holyhead
- 2700.2 **Anglesey and Menai** 1:145,000
Plans Conwy, Conwy Bay
- 2700.3 **Southern Anglesey and Lleyn Peninsula** 1:145,000
Plans Porth Dinlläen
- 2700.4 **Anglesey to Fishguard** 1:280,000
- 2700.5 **Cardigan Bay** 1:145,000
- 2700.6 **Aberaeron to St Davids** 1:155,000
- 2700.7 **St George's Channel** 1:280,000
Plans Kilmore Quay
- 2700.8 **Menai Strait and The Swellies** 1:70,000
Plans The Swellies, Port Dinorwic, Caernarfon, Llanddwyn Island, Bangor & Beaumaris
- 2700.9 **Cardigan Bay Plans**
Plans Fishguard, Aberdovey, Newport Bay, Mochras Lagoon, Aberaeron, Aberporth, New Quay, Abersoch, Pwllheli, Aberystwyth, Barmouth, Porthmadog
- 2700.10 **Tremadoc Bay** 1:80,000

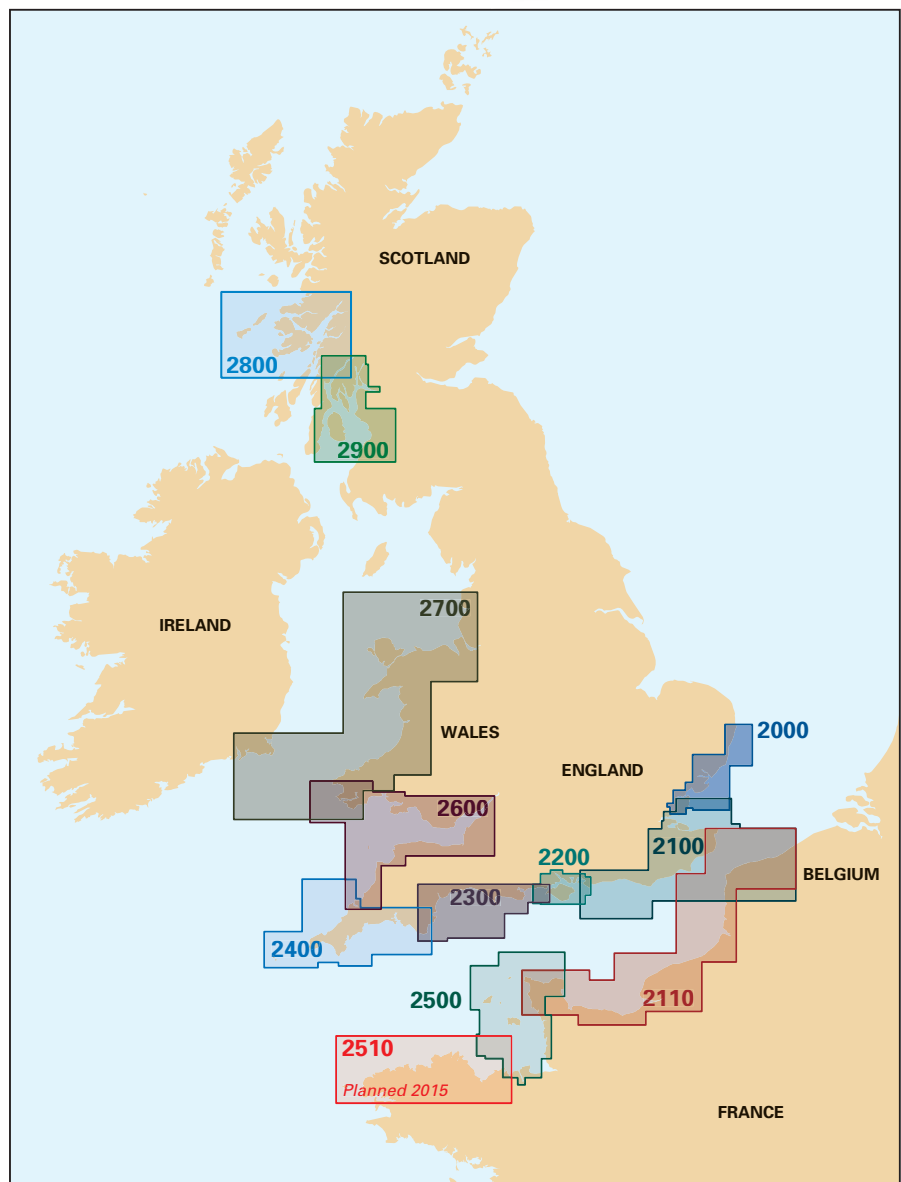


2800 MULL & ADJACENT COASTS

- 2800.1 **Crinan to Fort William and Tiree** 1:250,000
- 2800.2 **Loch Crinan to Garbh Eileach** 1:50,000
Plans Craobh Haven, Crinan Basin, Loch Melfort
- 2800.3 **Cuan Sound to Loch Spelve and Kerrera Sound** 1:50,000
Plans Oban, Loch Feochan Entrance, Cuan Sound, Loch Spelve continuation
- 2800.4 **Oban to Loch Aline and Port Appin** 1:50,000
Plans Dunstaffnage Bay, Oban
- 2800.5 **Loch Aline to Tobermory and Loch Sunart** 1:50,000
Plans Loch Sunart continuation, Tobermory
- 2800.6 **Loch Linnhe South and Loch Creran** 1:50,000
Plans Corpach Sea Lock, Corran Narrows, Loch Leven Narrows, Loch Leven continuation
- 2800.7 **Loch Linnhe and Loch Leven** 1:50,000
Plans Corpach Sea Lock, Corran Narrows, Loch Leven Narrows, Loch Leven continuation
- 2800.8 **Iona to Carsaig** 1:60,000
- 2800.9 **Treshnish Isles and Ulva** 1:60,000
- 2800.10 **Tobermory to Loch Eatharna** 1:60,000
Plan Continuation of NW Coast of Coll
- 2800.11 **Tiree to Loch Eatharna** 1:60,000

2900 FIRTH OF CLYDE

- 2900.1 **Upper Firth of Clyde and Loch Fyne** 1:130,000
- 2900.2 **Loch Fyne – Ardrishaig to Inverary** 1:50,000
Plan Ardrishaig Marina,
Inset Continuation of Upper Loch Fyne
- 2900.3 **Lower Loch Fyne and Inchmarnock Water** 1:50,000
Plans East Loch Tarbert, Loch Ranza, Burnt Islands
Inset Continuation of Loch Riddon
- 2900.4 **Firth of Clyde** 1:50,000
Plans Kip Marina, Rothesay, Millport, Largs Yacht Haven, Continuation of Loch Striven
- 2900.5 **Loch Long and Gareloch** 1:50,000
Plans Holy Loch Marina, Dumbarton, Bowling, Rhu Marina
Insets Loch Long, River Clyde
- 2900.6 **Kyles of Bute and Burnt Islands** 1:50,000
Plans Burnt Islands, Rothesay Harbour
- 2900.7 **Lower Clyde and Approaches** 1:160,000
Plans Campbeltown Loch, Ardrossan, Troon



IMRAY MEDITERRANEAN CHARTS

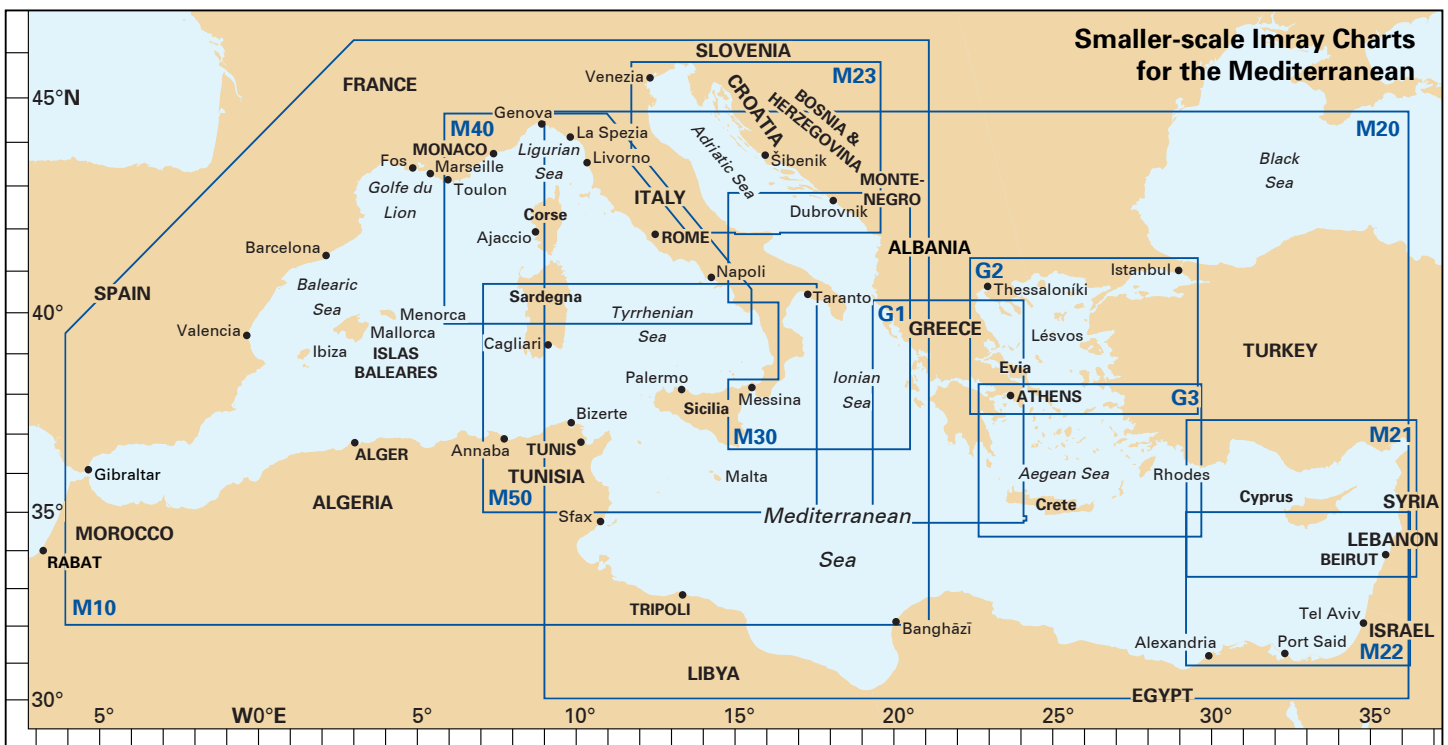
Imray Charts for the Mediterranean provide coverage of popular areas on sheets specially designed for the needs of yachtsmen.

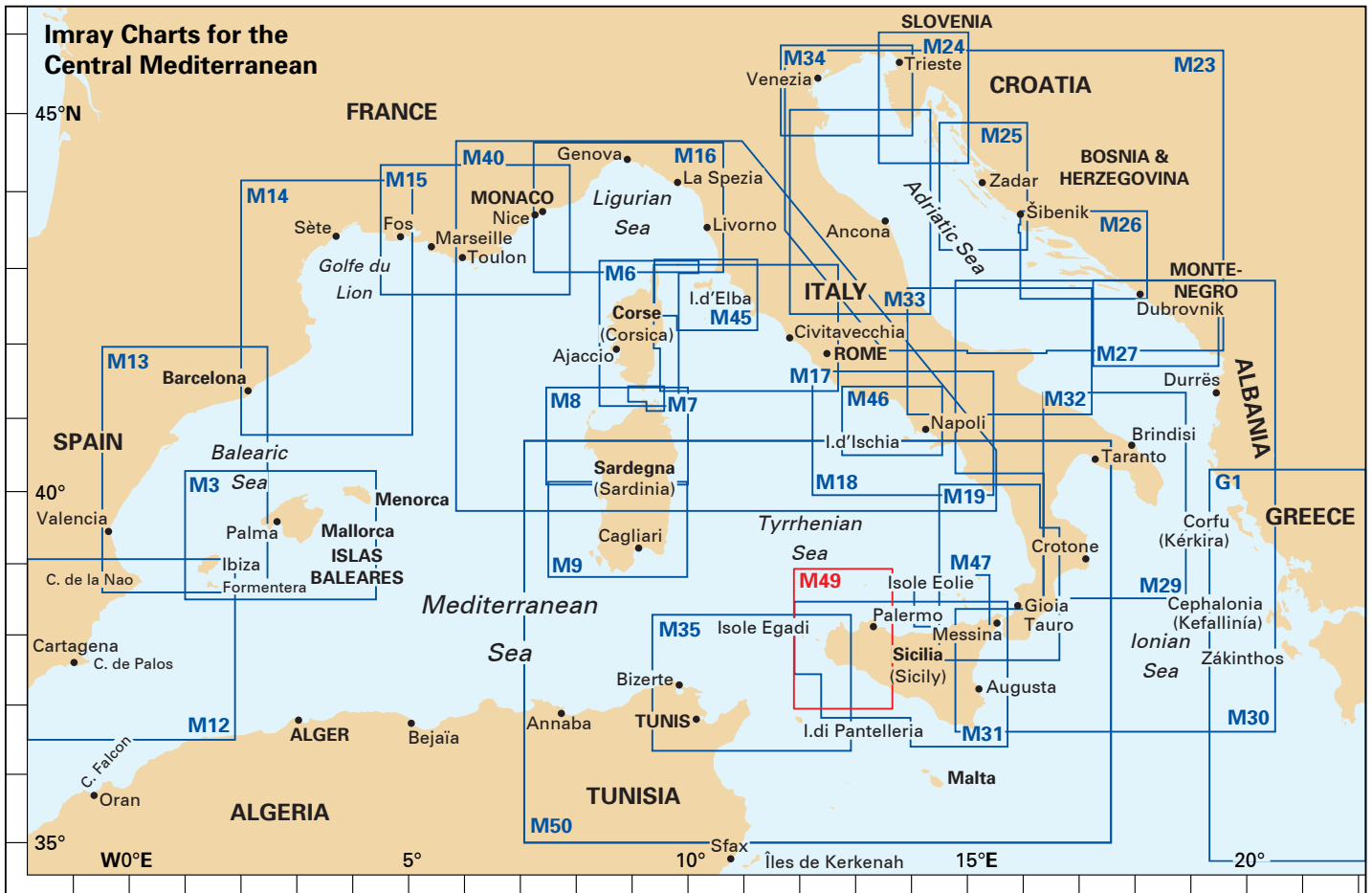
- The charts are 640 x 900mm
- Flat sheets or folded (A4 format)
- Printed on water-resistant Pretex® paper

- M3** **Islas Baleares – Formentera, Ibiza, Mallorca, Menorca**
1:350,000 WGS 84
Plans Puerto de Ibiza, Puerto Colom, Puerto de Palma, Puerto de Máhon, San Antonio, Ciudadelá, Alcudia
- M6** **Ile de Corse**
1:255,000 WGS 84
Plans Macinaggio, Bastia, Approaches to Calvi, Ajaccio, Approach to Propriano, Bonifacio, Îles Lavezzi
- M7** **Bonifacio Strait**
1:65,000 WGS 84
Plans La Maddalena
- M8** **North Sardegna**
1:255,000 WGS 84
Plans La Maddalena Archipelago - Southern Group, Golfo di Cugnana, Golfo Spurlatta, Passaggio dei Fornelli, Porto Torres, Approaches to Alghero
- M9** **South Sardegna**
1:255,000 WGS 84
Plans Approaches to Arbatax, Approaches to Torre Grande, Canale di San Pietro, Porto di Cagliari, Capo Carbonara, Golfo di Teulada
- M10** **Western Mediterranean – Gibraltar to the Ionian Sea**
1:2,750,000 WGS 84
- M11** **Gibraltar to Cabo de Gata & Morocco**
1:440,000 WGS 84
Plans Strait of Gibraltar, Gibraltar, Ceuta, Almeria, Estepona, Puerto de Almerimar
- M12** **Cabo de Gata to Denia & Ibiza**
1:500,000 WGS 84
Plans Mar Menor, Alicante, Dénia, Torreveija, Altea, Villajoyosa

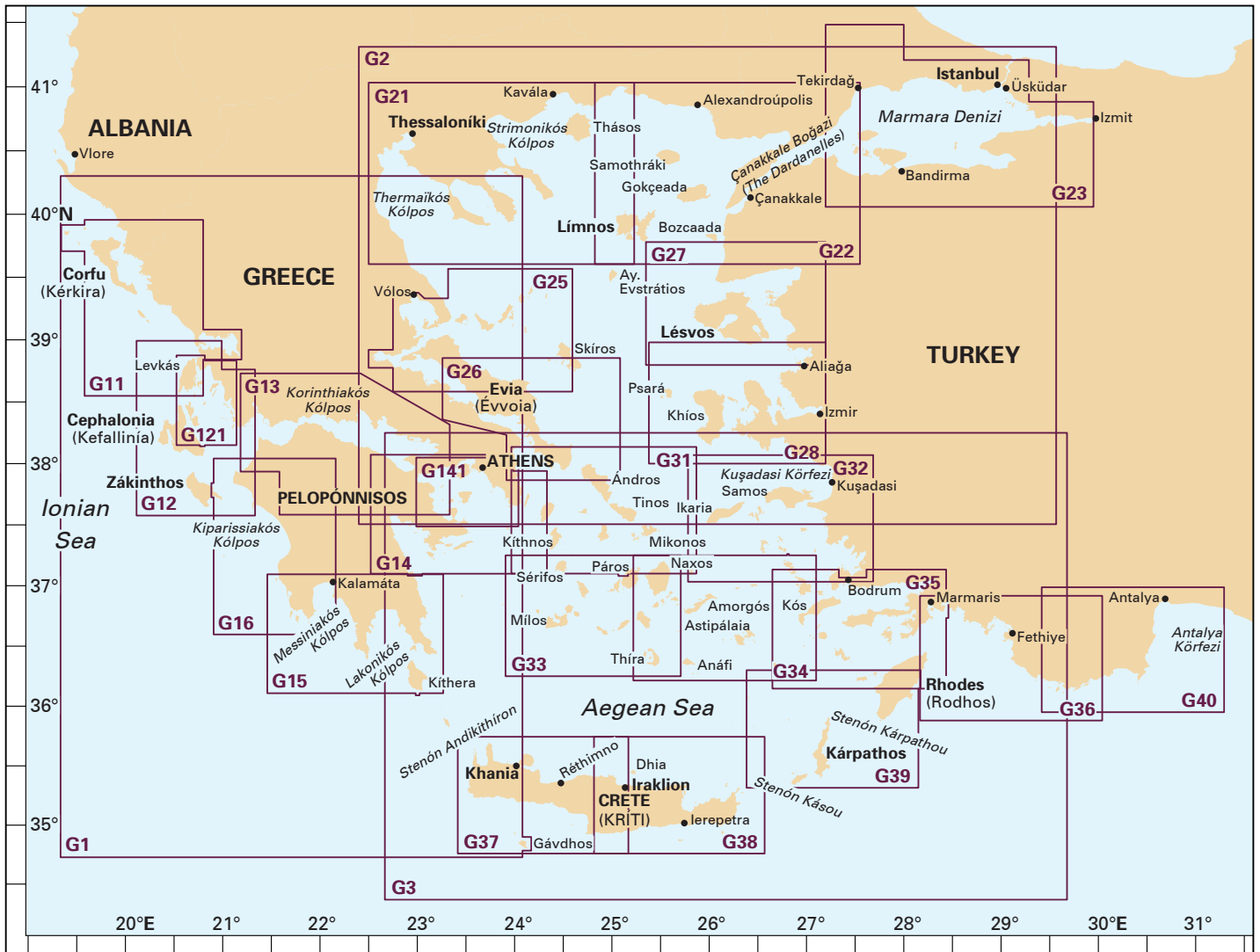
- M13** **Dénia to Barcelona and Ibiza**
1:440,000 WGS 84
Plans Dénia, Tarragona, Valencia Harbour, Barcelona Harbour, San Antonio (Ibiza)
- M14** **Barcelona to Bouches du Rhône**
1:440,000 WGS 84
Plans St-Cyprien-Plage, Puerto de l'Escala, Sète, Cap d'Agde, Roses, Palamos, Port Vendres, Barcelona Harbour, Barcelona Port Vell, Puerto Olímpico
- M15** **Marseille to San Remo**
1:325,000 WGS 84
Plans Marseille Vieux-Port & Îles du Frioul, Îles d'Hyères, Golfe de St-Tropez, Antibes, Golfe de La Napoule, Nice, Rade de Villefranche & Cap Ferrat, Monaco
- M16** **Ligurian Sea**
1:325,000 WGS 84
Plans San Remo, Approaches to Genova, Golfo Marconi, Approaches to La Spezia, Viareggio, Approaches to Livorno
- M17** **North Tuscan Islands to Rome**
1:325,000 WGS 84
Plans Scarlino to Punta Ala, Approaches to Giglio Marina, Approaches to Civitavecchia, Approaches to Fiumicino and Fiuma Grande, Approaches to Anzio
- M18** **Capo d'Anzio to Capo Palinuro**
1:325,000 WGS 84
Plans Rada di Gaeta, Golfo di Pozzuoli and Rada di Napoli, Approaches to Acciaroli, Capo Palinuro
- M19** **Capo Palinuro to Punta Stilo**
1:325,000 WGS 84
Plans Golfo di Policastro, Approaches to Vibo Valentia, Isole Alicudi, Stretto di Messina
- M20** **Eastern Mediterranean – Sardegna to Port Said and the Black Sea**
1:2,750,000 WGS 84
- M21** **Eastern Mediterranean Passage Chart – South Coast of Turkey, Syria, Lebanon & Cyprus**
1:785,000 WGS 84
Plans Larnaca Marina, Mersin, Alanya Limani

- M22** **Eastern Mediterranean Passage Chart – Egypt to Israel, Lebanon and Cyprus**
1:785,000 WGS 84
Plans Jouniè, Larnaca, Hefa, Bur Sa'id
- M23** **Adriatic Sea – Golfo di Trieste to Bar and Promontorio del Gargano**
1:750,000 WGS 84
- M24** **Golfo di Trieste to Losinji & Rab**
1:220,000 WGS 84
Plans Rovinj, Brijuni Otoci to Pula, Veruda to Medulin Bay, Approaches to Punat, Approaches to Mali Lošinj, Otok Ilovik Channel
- M25** **Otok Rab to Šibenik**
1:220,000 WGS 84
Plans Prolaz Zapuntel Passage, Passage Between Otok Molat & Dugi Otok, Zadar, Luka Telašćica, The Kornati Islands, Šibenik and Rijeka Krka, Prolaz Proversa Vela & Mala
- M26** **Split to Dubrovnik**
1:220,000 WGS 84
Plans Luka Rogoznica, Trogirski Kanal, Approaches to Split, The Drvenik Islands, Splitska Vrata, Approaches to Hvar & the Pakleni Islands, Approaches to Korčula, Approaches to Ublj, Approaches to Gruž & Dubrovnik Marina
- M27** **Dubrovnik to Bar & Ulcinj**
1:220,000 WGS 84
Plans Luka Polače, The Elaphite Islands, Approaches to Dubrovnik, Boka Kotorska, Approaches to Budva, Bar Marina, Ulcinj
- M29** **Golfo di Taranto**
1:375,000 WGS 84
Plans Approaches to Brindisi, Approaches to Otranto, Approaches to Gallipoli, Approaches to Crotona
- M30** **Southern Adriatic and Ionian Seas – Dubrovnik to Kerkira (Corfu) and Sicilia**
1:850,000 WGS 84
Plans Approaches to Brindisi, Approaches to Siracusa
- M31** **Sicilia**
1:400,000 WGS 84
Plans Approaches to Marsala, Approaches to Favignana, Approaches to Trapani, Approaches to Palermo





- | | | |
|--|--|---|
| <p>M32 Adriatic Italy - South
1:325,000 WGS 84
Plans Porto di Ortona, Porto di Punta Penna (Vasto), Termoli Marina di San Pietro, Isole Tremiti, Porto di Vieste, Porto di Trani, Bari Porto Nuovo</p> <p>M33 Adriatic Italy - North
1:350,000 WGS 84
Plans Ravenna coast, Porto di Ravenna, Porto di Rimini, Ancona coast, Porto di Ancona, Marina di Pescara</p> <p>M34 Golfo di Venezia
1:220,000 WGS 84
Plans Chioggia, Venezia, Approaches to Grado, Monfalcone, Trieste</p> <p>M35 Sicilian Channel
1:375 000 WGS 84
Plans Bizerte, Cap Gammarth to Carthage, Port de Kélibia, Port Yasmine Hammamet, Pantelleria</p> <p>M40 Ligurian and Tyrrhenian Seas
1:950,000 WGS 84
Plans Monte Argentario, Bonifacio Strait, Golfo di Salerno</p> <p>M45 Tuscan Archipelago
1:180,000 WGS 84
Plans Approaches to Porto Capraia, Approaches to Portoferraio, Bastia, Talamone, Approaches to Porto S. Stefano</p> <p>M46 Isole Pontine to the Bay of Naples
1:180,000 WGS 84
Plans Approaches to Ponza, Approaches to Porto d'Ischia, Approaches to Sorrento, Approaches to Marina Grande (Capri)</p> <p>M47 Aeolian Islands
1:140,000 WGS 84
Plans Approaches to Lipari, Bocche di Vulcano</p> | <p>M49 West Sicily and Egadi Islands
Proposed new chart for 2015</p> <p>M50 Sardegna to Ionian Sea
1:1,100 000
Plan Stretto di Messina</p> <p>G1 Mainland Greece and the Peloponnisos Passage Chart
1:729,000 WGS 84
Plans Órmos Falírou</p> <p>G11 North Ionian Islands – Nísos Kérkira to Nísos Levkas
1:185,000 WGS 84
Plans Continuation of North Ionian Islands to Nísos Othoní, Vórión Stenó Kérkiras, Órmos Gouvíon (Nísos Kérkira), Kérkira (Corfu Town) (Nísos Kérkira), Órmos Párga, Continuation of Amvrakikós Kólpos, Limín Alípa (Nísos Kérkira), Órmos Lákka (Nísos Paxoi), Port Gaios (Nísos Paxoi)</p> <p>G12 South Ionian Islands – Nísos Levkas to Nísos Zákynthos
1:190,000 WGS 84
Plans Kólpos Aetóu (N. Itháki), Dhioriga Levkádhos (Levkas Canal), Órmos Argostóliou (N. Kefallínia), Órmos Zákynthou (N. Zákynthos)</p> <p>G121 The Inland Sea
1:95,000 WGS 84
Plans Órmos Ayias Eufima (Cephalonia), Órmos Frikou (N. Itháca), Órmos Fiskárdho (Cephalonia), Vasíliki (N. Levkas), Dhioriga Levkádhos (Levkas Canal), Kálamos Harbour</p> <p>G13 Gulfs of Patras and Corinth – Patraikós Kólpos and Korinthiakós Kólpos
1:220,000 WGS 84
Plans Mesolóngion, Liménas Pátron, Ríon - Andirríon Bridge, Órmos Aiyíou, Kríssaíos Kólpos, Órmos Andíkiron, Kiato, Órmos Loutrákiou, Dhiórix Korinthou (Corinth Canal)</p> | <p>G14 Saronic and Argolic Gulfs
1:190,000 WGS 84
Plans Stenó Spétsai, Návplion, Limín Aígina, Limín Pórou, Órmos Falírou, Marina Alimos (Kalamáki)</p> <p>G141 Saronikós Kólpos – Corinth Canal to Ákra Souínion and Nísos Póros
1:110,000 WGS 84
Plan Órmos Falírou, Marina Alimos (Kalamáki), Limín Aígina</p> <p>G15 Southern Pelopónnisos – Órmos Navarínou to Nísos Kithíra and Ákra Tourkovíglia
1:190,000 WGS 84
Plans Liménas Kalamatas, Órmos Navarínou, Yíthion, Monemvasía, Órmos Methónis, Koróni</p> <p>G16 Western Peloponnisos – Killini to Kalamata
1:190,000 WGS 84
Plans Limín Killinis, Liménas Katakólou, Órmos Kiparissias, Órmos Navarínou, Stenó Methónis, Liménas Kalamátas</p> <p>G2 Aegean Sea (North) Passage Chart
1:750,000 WGS 84
Plans Çanakkale Boğazi (The Dardanelles) Apps to İstanbul, Izmit Körfezi</p> <p>G21 Northwest Aegean
1:275,000 WGS 84
Plans Approaches to Thessaloníki, Néa Skioni, Pórtou Koufó, Nísos Dhiáporos Anchorages, Nísos Ammouliani, Stenón Thásou</p> <p>G22 Northeast Aegean
1:275,000 WGS 84
Plans Approaches to Lágos and Fanáron, Órmos Moudrhóu, Entrance to Çanakkale Boğazi, Nara Geçidi, Continuation to Nísos Ayíos Evstrátios</p> <p>G23 Marmara Denizi
1:275,000 WGS 84
Plans Türkeli & Paşalimani Islands, İstanbul, Princes Islands, Approaches to Pendik</p> |
|--|--|---|



G25 Northern Sporades and North Evvoia

1:190,000 WGS 84
Plans Órmos Skiáthou (Nízos Skiáthos), Linariá (Nízos Skiros), Stenó Alonnisou, Continuation of Maliakós Kólpos

G26 Nízos Evvoia

1:190,000 WGS 84
Plans Linariá (Nízos Skiros), Kímis (Nízos Évvoia), Approaches to Khalkís, Erétria (Nízos Évvoia), Liménas Alivériou (Nízos Évvoia), Rafina, Porthmós Evrípou, Dhíavlos Stenó

G27 Nízos Lésvos & the Coast of Turkey

1:190,000 WGS 84
Plans Bademli Limani, Ayvalik, Sigri, Entrance to Kólpos Kalloní, Mitilíni, Entrance to Kólpos Yéras

G28 Nízos Khíos & the Coast of Turkey

1:190,000 WGS 84
Plans Órmos Mandráki, App. to Khíos, App. to Psará, Çesme Kórfezi, Foça Limani, Sigaçik Limani

G3 Aegean Sea (South) Passage Chart

1:750,800 WGS 84
Plan Approaches to Rhodes

G31 Northern Cyclades

1:200,000 WGS 84
Plans Limín Ay Nikoláou, App to Finikas, Órmos Naousis, Mikonos and approaches, Órmos Gávriou

G32 Eastern Sporades, Dodecanese and the Coast of Turkey

1:200,000 WGS 84
Plans Kuşadasi, Yalívakak Limani, Stenón Sámou, Órmos Parthéni, Órmos Pátmou, Póros Fóurnon

G33 Southern Cyclades (West Sheet)

1:190,000 WGS 84
Plans Stenón Kimólou-Poliagou and Stenón Milou-Kimólou, Órmos Náxou (N Náxos), Órmos Livádhiou (N. Sérifos), Stenón Andipárou

G34 Southern Cyclades (East Sheet)

1:200,000 WGS 84
Plans Ó. Analipsis (N. Astipálaia), Órmos Iou (N. Ios), Vlíkadha (Thíra)

G35 Dodecanese and the Coast of Turkey

1:190,000 WGS 84
Plans Bodrum, App. to Ródhos (N. Ródhos), App. to Kós (N. Kós), App. to Turgutreis, Órmos Sími (N. Sími)

G36 Marmaris to Kekova Adasi

1:200,000 WGS 84
Plans Marmaris Limani, Skopea Limani, Göçek, Fethiye, Approaches to Kastellórizo and Kaş

G37 Nízos Kriti (West)

1:190,000 WGS 84
Plans Kali Limenes, Órmos Áy Galínis, Palaiokhora, Órmos Gramvoúsa, Khanía, Órmos Souðhas, Rethimno

G38 Nízos Kriti (East)

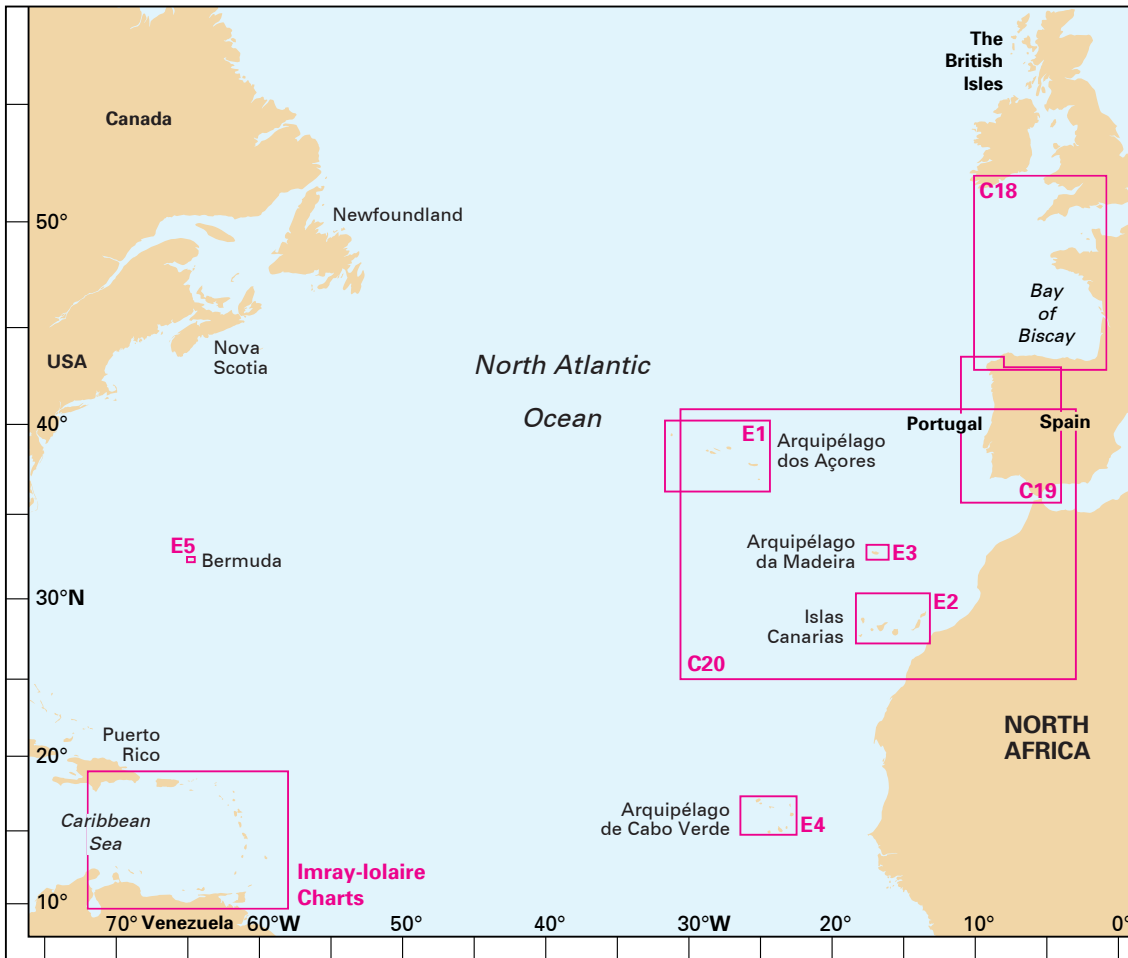

1:190,000 WGS 84
Plans Iraklion, Sitia, Á. Nikólaos, Spinalónga

G39 Nízos Karpathos to Nízos Rodhos

1:190,000 WGS 84
Plans Pigádhia (N. Kápathos), Órmos Líndhou (N. Ródhos), Limin Fri (N. Kásos), N. Khálki to N. Alimiá

G40 Kaş to Antalya

1:200,000 WGS 84
Plans Kekova Roads, Kekova Adasi, Finike, Antalya Celebi Marina, Kemer Turkiz Marina



ATLANTIC ISLANDS

- E1 Arquipélago dos Açores**
1:750,000 WGS 84
Plans: Vila das Lajes, Horta, Lajes, Porto das Velas, Vila da Praia, Praia da Vitória, Angra do Heroísmo, Ponta Delgada, Vila Franca do Campo, Vila do Porto
- E2 Islas Canarias**
1:600,000 WGS 84
Plans: Puerto de Santa Cruz, Puerto de la Estaca, Puerto de San Sebastian de la Gomera, Dársena de Los Llanos, Dársena Pesquera, Puerto de las Palmas, Morro Jable, Marina Rubicón, Puerto Calero, Estrecho del Rio, Puerto de Naos & Los Marmoles (Marina Lanzarote), Tzacorte, Gran Trajal
- E3 Arquipélago da Madeira**
1:170,000 WGS 84
Plans: Pto Santo, Porto de Reireio da Calheta, Funchal, Água de Pena, Porto de Machico, Quinta do Lorde, Porto de São Laurenço, Enseada da Docca. *On the reverse:* Selvagem Grande and Pequeno
- E4 Arquipélago de Cabo Verde**
1:500,000 WGS 84
Plans: Porto Novo, Mindelo (Porto Grande) (Ilha de São Vicente), Ilha de Santa Luzia, Porto de Tarrafal (Ilha de São Nicolau), Porto da Preguiça (Ilha de São Nicolau), Baía da Palmeira (Ilha do Sal), Porto de Sal-Rei (Ilha da Boavista), Porto da Praia (Ilha de Santiago), Cavaleiros (Ilha do Fogo), Porto da Furna (Ilha Brava)
- E5 Bermuda**
1:60,000 WGS 84
Plans: Hamilton, St George's Harbour, Dockyard Marina, Bermuda Approaches
- 100 North Atlantic Ocean Passage Chart**
1:7,620,000 Winds, currents, routes, ice information. Conical projection




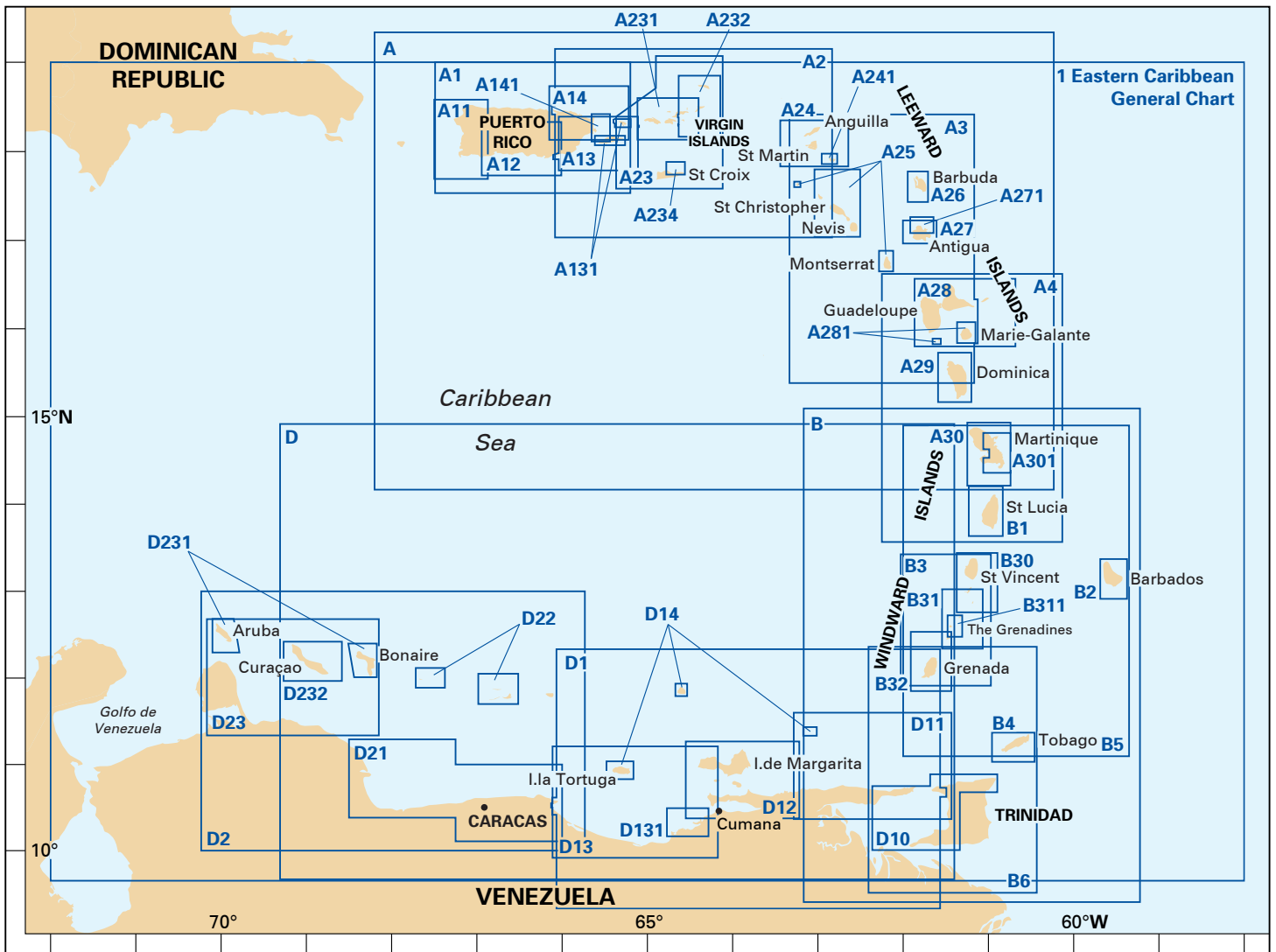
CHART 100 NORTH ATLANTIC OCEAN PASSAGE CHART

At a scale of 1:7,620,000, this chart covers the North Atlantic from Brazil to Newfoundland and Gibraltar to the Caribbean. Interestingly, it has been constructed on a conical projection which means that Great Circle tracks can be plotted as straight lines rather than curves. The chart shows the main trend of contours, limits of ice, magnetic variations and key routes as identified by D M Street.


On the reverse are notes on the routes and small wind rose charts, with accompanying charts showing excessive wave heights and storm frequencies month by month.

Chart 100 is an important companion for Atlantic yachtsmen on passage and an excellent source of planning information.

IMRAY-IOLAIRE CHARTS CARIBBEAN SEA



- **Pilotage notes** Many of the charts in the series now include sailing directions on the reverse side
- **Designed under the guidance of D M Street Jnr** who has 50 years of unrivalled first-hand knowledge of the area
- **Waterproof paper** Each sheet is printed on durable water-resistant Pretex® paper. Ideal for charter boats where wear and tear is considerable
- **Flat or folded** All charts are normally published flat, size 640mm x 900mm (25" x 35"), and most are now available folded in a plastic wallet
- **Imray-Iolaire charts** are corrected with a supplementary list, to the time that they are despatched from Imray's offices and further corrections are available from our website www.imray.com or on request
- **New editions** incorporating major new surveys are published at frequent intervals



F – Feet and fathoms edition

- 1 Eastern Caribbean General Chart**
1:800,000 WGS 84
Plans Cabo de la Vela (Colombia), Bahía Bolívar Puerto Ricardo (Colombia), Bahía Honda (Colombia), Monjes del Sur (Colombia), Bahía Salinas and Los Taques, Amuay
- A Lesser Antilles – Puerto Rico to Martinique Passage Chart**
1:1,000,000 WGS 84

PUERTO RICO

- A1 Puerto Rico Passage Chart** 1:285,000 F
Plans San Juan, Bahía de Ponce, Puerto Arecibo, Bahía de Mayaguez
- A11 Bahía de Guanica to Punta Borinquen** 1:116,700 WGS 84 F
Plans Bahía de Mayaguez, Puerto Real, Bahía de Boqueron, Cabo Rojo to Punta Brea
- A12 Punta Figuras to Bahía de Guanica** 1:116,700 WGS 84 F
Plans Arroyo, Bahía de Ponce, Ponce, Bahía de Jobos, Bahía de Guanica, Bahía de Guayanilla, Isla Caja de Muertos, Punta Petrona

- A13 Cabo San Juan to Culebra I. and Punta Figuras** 1:116,700 WGS 84 F
Plans Pasaje Medio Mundo, Ensenada Honda, Palmas del Mar, Puerto Arroyo & Puerto Patillas
- A131 Isla de Culebra** 1:33,500 **Isla de Vieques** 1:44,500 F
Plans Esperanza, Ensenada Honda, Isla de Vieques
- A14 San Juan to Isla de Vieques and Isla de Culebra** 1:116,700 F
Plans Cayo Lobos, Marina Puerto Chico & Villa Marina, Isleta Marina, Isla Palominos, Bahía de San Juan, Puerto del Rey Marina, El Conquistador Marina and Las Croabas
- A141 Cabo San Juan to Ensenada Honda and Isla de Vieques** 1:40,000 F
Plan Puerto del Rey Marina

VIRGIN ISLANDS

- A2 Puerto Rico to St Christopher Passage Chart** 1:400,000 WGS 84
Plan Sombrero I
- A23 Virgin Islands** 1:285,000 and **St Croix** 1:285,000 WGS 84
Plans Christiansted, Port Alucroix & Limetree Bay, Frederiksted, Green Cay Marina, Road Harbour, Charlotte Amalie, St Croix
- A231 Virgin Islands – St Thomas to Virgin Gorda** 1:90,000 WGS 84
Plans Charlotte Amalie (St Thomas), Benner Bay (St Thomas), Cruz Bay (St John), Road Harbour, Sea Cow Bay & Nanny Cay Marina (Tortola), Great Camanoe to Scrub Island
- A232 Virgin Islands – Tortola to Anegada** 1:90,000 WGS 84
Plans Road Harbour & Approaches (Tortola), Fat Hogs Bay & Maya Cove (Tortola), Virgin Gorda Yacht Harbour (Virgin Gorda), South Sound (Virgin Gorda), Gorda Sound (Virgin Gorda), Great Camanoe to Scrub Island
- A233 Virgin Islands.** Double-sided sheet combining charts A231 and A232. (No sailing directions)
- A234 Northeast Coast of St Croix** 1:27,700
Plans Salt River Bay, Christiansted

LEEWARD ISLANDS

- Harbour, Green Cay Marina
- A3 Anguilla to Dominica Passage Chart** 1:400,000 WGS 84
- A4 Guadeloupe to St Lucia Passage Chart** 1:400,000 WGS 84
- A24 Anguilla, St Martin and St Barthélemy** 1:100,000 WGS 84
Plans Road Bay, Oyster Pond, Gustavia, Prickly Pear Cays, Crocus Bay, Shoal Bay and Island Harbour, Groot Baai, Anse de Marigot, Grand Étang de Simsonbaai and Baie de Marigot
- A241 St Barthelemy** 1:33,800
Plan Gustavia
- A25 St Eustatius, St Christopher, Nevis, Montserrat and Saba** WGS 84
Insets Saba (1:30,000) Montserrat (1:100,000) WGS 84
Plans Fort Baai (Saba), Basseterre Bay (St Kitts), The Narrows, Oranje Baai (St Eustatius), Charlestown (Nevis)
- A26 Barbuda** 1:45,000 WGS 84
Plan Gravenor Bay

- A27 Antigua** 1:50,000 WGS 84
Plans Nonsuch Bay, Mamora Bay, Falmouth and English Harbours
- A271 North Coast of Antigua** 1:35,000 WGS 84
- A28 Guadeloupe** 1:150,000 WGS 84
Plans Pointe-à-Pitre, Deshaies, Gosier, Port Louis, St François and Marina de la Gde Saline, Marina de Rivière Sens, Îles de la Petite Terre, Pointe-à-Pitre Approaches
- A281 Guadeloupe – Les Saintes** 1:20,000 WGS 84
Marie-Galante 1:75,000
Plans St-Anne & Anse Accul, Le Moule, Petit Havre, Sainte-Marie, N approaches to Pointe-à-Pitre, Grande Anse (Desirade) Grand-Bourg
- A29 Dominica** 1:75,000 WGS 84
Plans Prince Rupert and Douglas Bays, Roseau Roads and Woodbridge Bay
- A30 Martinique** 1:95,000 WGS 84
Plans Pointe du Bout, St Pierre, Cul-de-Sac Marin, Havre du Robert, Rade de Fort de France, Havre de la Trinité, Mouillage du François
- A301 Martinique – South & East Coasts** 1:60,000 WGS 84
Plans Cul-de-Sac Marin, Havre de la Trinité

WINDWARD ISLANDS

- B Lesser Antilles – Martinique to Trinidad Passage Chart** 1:750,000
- B1 St Lucia** 1:75,000 WGS 84
Plans Rodney Bay and Yacht Harbour Port Castries, Grand Cul de Sac Bay, Marigot Harbour, Soufrière Bay and The Pitons, Laborie Bay, Vieux Fort Bay and Anse de Sables
- B2 Barbados** 1:60,000 WGS 84
Plans Bridgetown, Speightstown, Port St Charles
- B3 The Grenadines – St Vincent to Grenada** 1:200,000 WGS 84
- B30 Grenadines – North Sheet St Vincent to Mustique** 1:90,000 WGS 84
Plans Kingstown Bay (St Vincent), Calliaqua Bay and Blue Lagoon (St Vincent), Admiralty Bay (Bequia), West Coast of Mustique, Baliceaux and Battowia, Friendship Bay (Bequia), Chateaubelair Bay (St Vincent)
- B31 Grenadines – Middle Sheet Bequia to Carriacou** 1:90,000 WGS 84
Plans Hillsborough Bay (Carriacou), Clifton Harbour (Union I.), Charlestown Bay (Canouan), Tobago Cays
- B311 Middle Grenadines** 1:32,500 WGS 84
Canouan to Carriacou
- B32 Carriacou to Grenada** 1:90,000 WGS 84
Plans St George's Harbour, Tyrrel Bay (Carriacou), Grenville Harbour, South Coast of Grenada, Grenada Bay
- B4 Tobago** 1:65,000
Plans King's Bay, Scarborough, Man of War Bay, Tyrrel's Bay, Plymouth, Buccoo Reef
- B5 Martinique to Tobago and Barbados Passage Chart** 1:500,000 WGS 84
- B6 Grenada to Tobago and Trinidad Passage Chart** 1:375,000 WGS 84
Plan Chaguaramus Bay

VENEZUELA

- D Venezuela – Golfo de Paria to Curaçao Passage Chart** 1:1,021,000 WGS 84 F
- D1 Port of Spain to Cabo Codera Passage Chart** 1:583,700 F
Plans Port of Spain, Carenero, Chaguaramus Bay
- D10 North Coast of Trinidad** 1:145,000 and **Golfo de Paria** 1:234,000 WGS 84
Plans Macqueripe Bay, La Vache Bay, Maracas Bay, Las Cuevas Bay, Chupara Bay, Matelot Bay, Gde Rivière Bay, Sans Souci Bay, Toco Bay, Chaguaramas, Pointe à Pierre, Brighton, Pt Fortin, Ensenada Cariaquita, Ensa Uquirito, Ensa Patao, Guiria, North Coast of Trinidad, Golfo de Paria
- D11 Trinidad to Carupano** 1:240,700 F
Plans Guiria, Port of Spain, Carupano, Ensa Cariaquita, Ensa Yacua, Ensenada Pargo, Ensa Mejillones, Playa Cacao, Ens Patao & Uquirito, Macuro, Ensa Uquire, Ensa San Francisco, Bahias Puerto Santo, Chaguaramus
- D12 Carupano to Cumana and Isla de Margarita** 1:173,000 F
Plans Pampatar, Bahía de Mangle, Bahía Escondida, Punta de Piedras, Porlamar, Cumana, Laguna Grande del Obispo, El Saco (Isla Coche), Margarita Marina
- D13 Isla de Margarita to Carenero** 1:255,000 F
Plans Carenero, Islas Piritu, Cumana
- D131 Puerto Mochima to Bahía de Barcelona** 1:63,900 WGS 84 F
Plans Americo Vespucio Marina & El Morro, Marina Club Nautico El Morro, Puerto la Cruz Marina, Bahía Bergantin to Bahía de Pertigalete, Puerto Mochima
- D14 Islas los Testigos** 1:30,000 F
Isla la Tortuga 1:60,000
Plan Laguna el Carenero
La Blanquilla 1:60,000
- D2 Cabo Codera to Cabo San Roman Passage Chart** 1:583,700 F
Plans Puerto Carenero, Puerto Cabello
- D21 Carenero to Punta San Juan** 1:244,400 F
Plans Puerto la Cruz, Puerto Cabello, Puerto Chichiriviche and Parque Nacional Morrocoy, Bahía San Juan, Ensa de Corsarios, Higuero, Puerto Carenero, Puerto Calera, Puerto la Guaira, Puerto Azul, Caraballeda YC & Marina Mar
- D22 Isla los Roques** 1:89,700 F
Plans Puerto el Roque, Eastern end of Carenero, Cayo de Agua
Las Aves 1:64,950 F
Plans Lighthouse Island, Long Island, Round Island, Eastern end Barlovento
- D23 Punta Aguide to Cabo San Roman and the A, B, C Islands** 1:255,400 F
Plans Puerto Cumarebo, Oranjestad
- D231 Bonaire and Aruba** 1:75,000 F
Plans Aruba, Bonaire, Lac Baai, Kralendijk, Oranjestad
- D232 Curaçao** 1:75,300 F
Plans Willemstad & Schottegat, Piscaderabaai, Santa Marta Baai, Spaanse Water



Marine Imray Charts app

Imray has joined forces with software developer Tucabo to produce this fully functioning chart navigation package based on high quality raster images of Imray and selected official hydrographic office charts.

Download the free *Marine Imray Charts* app from the App Store. It contains the navigation software and demonstration charts.

Chart areas can then be accessed through the 'chart store' within the app.

Full details are available at www.imray.com

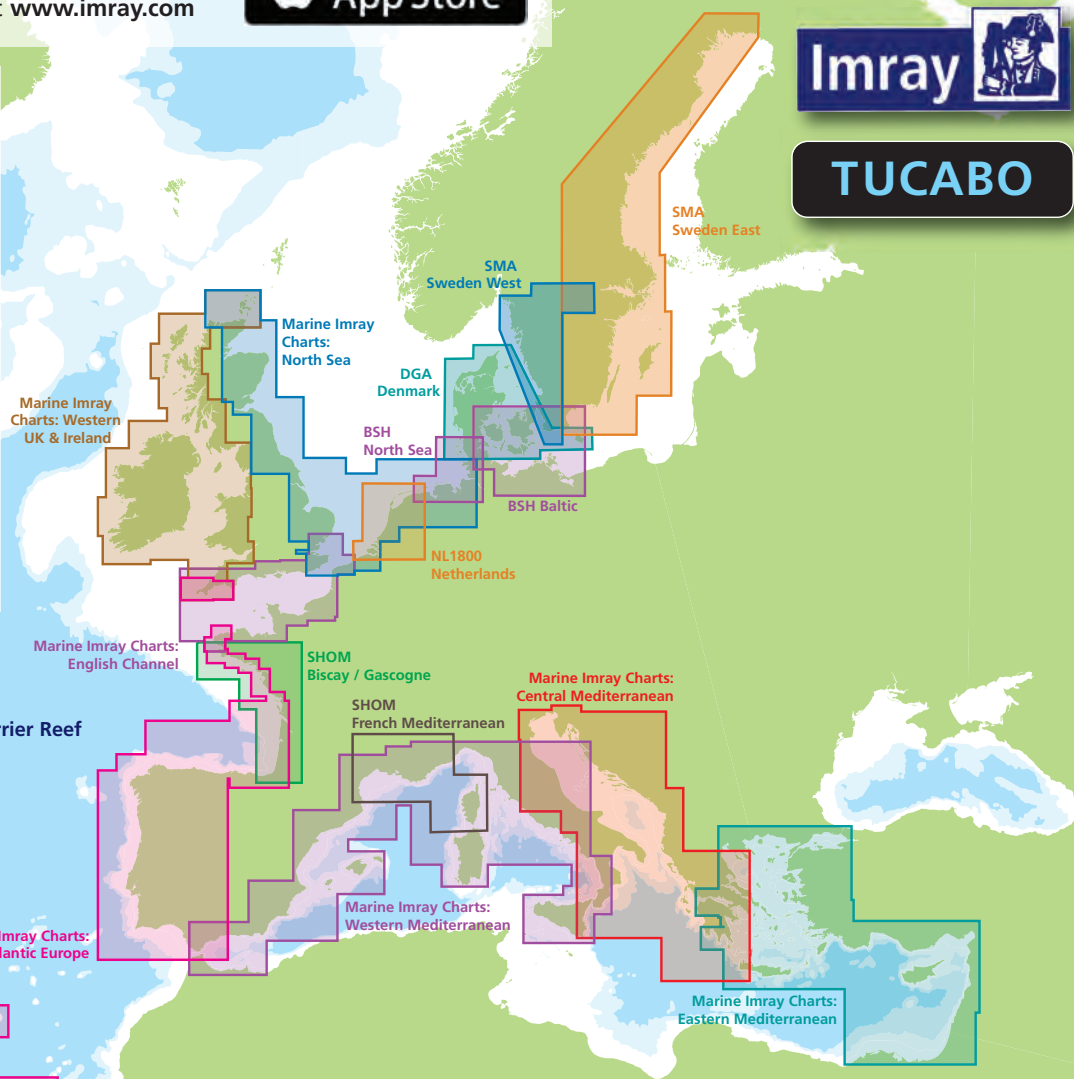
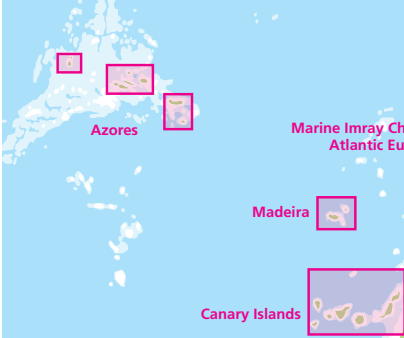


Imray chart apps feature:

- Waypoints
- Routes: distances, targets, bearings
- Position and destination
- Course to steer, speed and bearing
- Magnetic compass
- Distances, bearings from any point to any point
- Electronic bearing line
- AIS
- GPS and instruments
- Tides with full functionality from the Tides Planner app
- Aerial photographs (subject to coverage) and harbour plans
- Tracks which you can share
- GPX import/export

Other chart areas

- Imray Charts: Caribbean Sea
- Australian Hydrographic Office: Northeast Australia and the Barrier Reef
- East and Southeast Australia
- South Australia and Tasmania



Other Imray/Tucabo Apps for iPad and iPhone

Our range of navigation apps is growing. These provide quick reference for crews and anyone involved in navigation.

Marine Rules and Signals
Topics include buoyage, motor and sailing lights and shapes, rules of the road, safety and life saving signals. *Also available for Android through Google Play*

Marine Chart Symbols
A quick reference to the signs, symbols and abbreviations used on official nautical


charts. Available in French, Spanish, German, Italian

Marine Tides Planner
Active tidal data and tidal curves for ports around the UK and further afield

Boat Instruments
Connects to NMEA WiFi repeaters and displays boat instruments and AIS in configurable screen instruments.

BOOK APPS

Imray now publishes *Imray Nautical*, a free book for iPad with a growing list of in-app purchases covering different geographical areas. Based on our acclaimed pilot books and almanacs, the app can be used to plan your sailing in advance and whilst at sea, and to share notes with crew and friends.



EAST COAST PILOT Lowestoft to Ramsgate

Colin Jarman, Dick Holness
and Garth Cooper

Since its launch *East Coast Pilot* has become the most popular pilot book for the creeks, harbours and rivers between Lowestoft and Ramsgate, providing clear and concise sailing directions for visitors and regular east coast cruising yachtsmen alike.

The three authors all keep their boats on the east coast and sail these waters regularly, using their time afloat to update their knowledge and experience so that they can pass on exactly the kind of information required by anyone cruising there.

For clarity and ease of reference, the pilotage information is arranged in sequence on double page spreads to give the navigator all that is required to take a craft into a river or harbour. The information is backed up by Imray's clear cartography, the authors' sea level photographs of exactly what the navigator will see, Patrick Roach's aerial photographs for an overview of the main areas and 'rolling road' diagrams. These unique illustrations, introduced to great acclaim in the first edition, show buoyage sequences and tracks to steer for the more difficult sections of rivers and harbour entrances.

Easy to see panels give key waypoints, port and harbour contact details plus information about the main facilities a cruising crew may need.

A4. 168 pp. Soft cover. Full colour.
978 184623 351 7 3rd ed. 2011

THE CRUISING ALMANAC 2015

The Cruising Almanac is compiled by
The Cruising Association and Imray.

The *Cruising Almanac* is an annual publication first published over 100 years ago and long regarded as the perfect on board companion for cruising yachts. It covers Northwest Europe from the Shetlands and southern Norway to Gibraltar and West Ireland to the Baltic. The fully corrected text includes major revisions and additional plans, including improved coverage for the Southern North Sea. The *Cruising Almanac* comes with 2015 tide tables with data on 47 standard ports.

The Cruising Almanac represents remarkable value and deserves its reputation as the first choice of almanac for many cruising yachtsmen.

Visit *The Cruising Association's* website for corrections at www.cruising.org.uk

• A4 size Sewn paperback 480 pages in full colour
978 184623 577 1 2014



CRUISING ALMANAC TIDE TABLES 2015

Also available separately from the *Cruising Almanac 2015*, the *Tide Tables 2015* now include tide times for Hoek van Holland

978 184623 578 8

CROSSING THE THAMES ESTUARY

32 routes, passage planning and course to steer tables

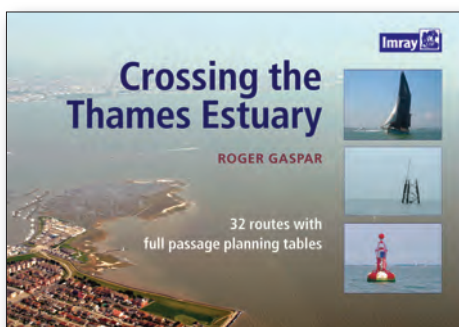
Roger Gaspar

An indispensable companion for planning Thames Estuary passages. This set of tables enables navigators to select the best routes according to tide times.

Designed to help plan your journey across the complex waters of the Thames Estuary quickly, easily and accurately, these tables are based on 32 routes with alternatives for Springs and Neaps and with a choice of speeds between three and seven knots.

The (south) east coast of England first captured Roger Gaspar's imagination back in 1959. *Tiller Girl*, built at Leigh-on-Sea in 1964, and now a West Mersea resident like Roger and his wife, has taken them safely and comfortably across the Estuary more than a few times. When you pass them (as surely you will) bear in mind that she was built for these waters and might not need as much water as you do!

A4. 268 pp. Full colour. Spiral bound
978 184623 628 0 2nd ed. 2014



NAVIGATING THE THAMES THROUGH CENTRAL LONDON

Rules, hazards, distances,
and places between Margaret Ness
and Putney Bridge

Robert Ludlow

This small book is intended principally as a help to leisure boaters who are not familiar with the Thames through central London.

The length of the river covered is from Margaret Ness in the east, to Putney Bridge in the west. It is a very busy part of the Thames, with every conceivable type of craft likely to be encountered.

The book provides general information and advice, and in passing, mentions local rules which will be relevant. It lists many places the names of which you might read or hear on the radio and outlines the types of hazard you will encounter as you make your way up river on a fold-out chart

246 x 189mm. Full colour. Spiral bound
978 184623 489 7 1st ed. 2012



WHERE LAND MEETS SEA

Exploring the East Coast in Pictures

Colin Jarman, Garth Cooper
and Dick Holness
Aerial photos by Patrick Roach

A tour of the East Coast from Lowestoft to Ramsgate in annotated aerial photographs. An ideal companion to *East Coast Pilot* by the same authors.

250mm x 210mm. 48 pp. Soft cover. Full colour
978 184623 159 9 1st ed 2008

NORTH SEA PASSAGE PILOT


The East Coast, Belgium and the Netherlands and passages between

Brian Navin
The author's well established guide to the East Coast of England from Great Yarmouth to Dover and corresponding continental coasts between Calais and Den Helder is now in its 6th edition.

This new edition records changes including the extensive new wind farms in the Thames Estuary and off the coast of Belgium and the Netherlands.

Details of changed traffic separation schemes off the continental coast with their implications for passage making are also included.

A4. 232 pp. Soft cover. Full colour.
978 184623 444 6 6th ed. 2013



FORTH, TYNE, DOGGER, HUMBER

Blakeney to St Abbs
Henry Irving

Forth, Tyne, Dogger, Humber includes the fifth edition of *Tidal Havens of the Wash and Humber*, together with *Cook's Country*, a wholly original guide to the uniquely scenic and historic coasts of North Yorkshire and Northumberland. The author's fascinating personal insights complement information on all aspects of this stretch of coastline, making this omnibus an essential addition to any sailing library.

A4 125 pp. Soft cover.
978 085288 578 9 1st ed. 2002


TIDAL HAVENS OF THE WASH AND HUMBER

Henry Irving

Henry Irving's pilot, which covers the flat coasts of Norfolk, Lincolnshire and the Humber, was first published in 1976. Since then it has come to be regarded as the essential pilot for yachts visiting the drying harbours and creeks on this fascinating coast.

This guide is now in its 6th edition and is published in full colour.

A4. 64 pp. Soft cover. Full colour.
978 184623 279 4 6th ed. 2011



CRUISING GUIDE TO THE NETHERLANDS



Brian Navin

This fifth edition of Brian Navin's well established guide to the rivers and canals of the Netherlands is a major revision.

Throughout the data in the text has been updated and all the plans have been revised to include the latest controlling depths.

During 2009 the author spent some time touring the Netherlands checking information and also taking new photographs which are included in this new edition.

A4. 180 pp. Soft cover. Full colour.
978 184623 185 8 5th ed. 2010



CRUISING GUIDE TO GERMANY AND DENMARK

Brian Navin

Covering the North Sea and Baltic coasts of Germany and Denmark, this guide organised on the basis of carefully selected routes which pick up most of the harbours in the area that it covers. This new edition contains extensive revisions, reflected in amendments to the plans and also the large number of new photographs which Brian Navin has taken during recent visits to Germany and Denmark.

Over recent years the area has seen an increasing number of visiting yachts from the British Isles, and *Cruising Guide to Germany and Denmark* is established as the standard companion for these English speaking visitors to this wonderful cruising area.

A4. 250 pp. Soft cover. Full colour.
978 184623 335 7 4th edition. 2012

THE SHELL CHANNEL PILOT


South Coast of England
North Coast of France
Channel Islands

Tom Cunliffe

When all the websites and the almanacs have come and gone, *The Shell Channel Pilot* remains the ultimate authority on cruising both sides of the English Channel. Ever since the 1930s, when Adlard Coles published the original version, this seminal work has been steadily upgraded and updated. The three compilers who have looked after it since its inception have never tired. Under the Imray / Cunliffe house flag since 1992, it represents more than 80 years of effort.


This is the seventh Imray edition. The main text is organised into defined sections, each prefaced by comprehensive passage notes written by a seaman who has been there many times and which lift the work far above a simple harbour guide. The pilot also includes a valuable 'hand on the shoulder' for Channel navigation as well as vital help with handling the increasing bureaucracy on both sides of the water.

The top-class pilotage notes, the plans, the aerial and approach shots for harbours great and small are unbeatable, while the



author's sometimes alarmingly frank remarks about shoreside facilities, forewarning mariners of impending disappointments as well as guiding them to unexpected delights, have become a legend. As a guide and a shipmate, there is simply nothing like it.

A4. 410 pp. Hard Back. Full colour.
978 184623 446 0 7th ed. 2014



THE WEST COUNTRY

Lyme Bay to the Isles of Scilly

Carlos Rojas and Susan Kemp-Wheeler

The West Country covers Lyme Bay to Land's End and the Isles of Scilly. It provides essential sailing directions and detailed listings of facilities together with a wealth of information for those wishing to learn about the West Country and enjoy trips ashore.

All the information relevant to a passage, harbour or anchorage is arranged for easy access. Aerial photographs have been taken by Patrick Roach. Ordnance Survey road maps and larger scale town plans help pinpoint facilities ashore.

With Imray charts for the southwest of England *The West Country* provides a most comprehensive sailing companion.

A4. 200 pp. Soft cover cover. Full colour.
978 184623 202 2 1st ed. 2011

ROCKS AND RIVERS


A Bird's Eye View of the West Country

Tom Cunliffe

Aerial photos by Patrick Roach

An aerial tour of harbours between Portland Bill to the Scillies. Tom Cunliffe's lively commentary matches Patrick Roach's outstanding photos of the West Country.

250 x 210mm. 48 pp. Soft cover. Full colour
978 184623 199 5 1st ed 2009



CHANNEL WAYPOINT GUIDE

Peter Cumberlidge

Charts devised by Jane Cumberlidge

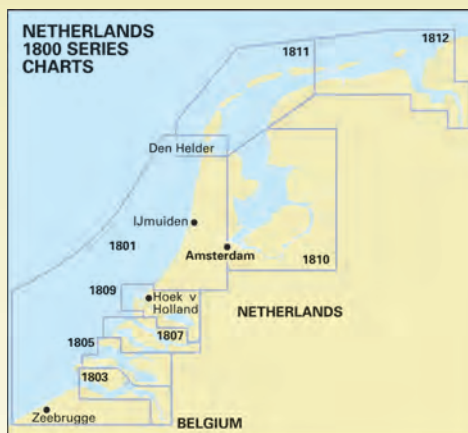
A comprehensive waypoint pilot for both sides of the English Channel, from the Isles of Scilly to Ramsgate, and Calais to the Chenal du Four. Includes the Channel Islands and over 50 cross-Channel routes.

A4. Landscape. 156 pp. Soft cover. Full colour
978 184623 383 8 1st ed 2011

NETHERLANDS CHARTS

A series of eight charts, published annually in plastic wallets. Each atlas contains an overall chart of the coverage as well as area enlargements at large scale with plans. They are essential to navigators entering Dutch waters and onward to the inland waterways system.

- 1801 Noordzeekust, Oostende tot Den Helder
- 1803 Westerschelde (Vlissingen tot Antwerpen)
- 1805 Oosterschelde, en Veerse Meer
- 1807 Grevelingemeer, Krammer, Volkerak en Haringvliet, Hollandsch Diep
- 1809 Nieuwe Waterweg, Nieuwe/Oude Maas, Spui En Noord, Dordtsche Kil, Brielse Meer
- 1810 IJsselmeer met Randmeren
- 1811 Waddenzee (Westblad) en Aangrenzende Noordzeekust
- 1812 Waddenzee (Oostblad)



Published annually

Tidal streams and tide tables:
HP33 Waterstanden en Stroomen
(CD version available)


See p.32 for details of ANWB Water Almanaks

HIDDEN HARBOURS OF SOUTHWEST BRITAIN

Dag Pike

A tour of over 30 minor harbours around the southwest coast of the British Isles from Lyme Bay to the River Severn. Illustrated with evocative colour photography, Dag Pike's narrative brings to life a contrasting collection of small historic harbours which, although infrequently visited, have a fascinating story to tell.

250mm x 210mm. 64 pp. Soft cover. Full colour
978 184623 204 6 1st ed 2010




HIDDEN HARBOURS OF WALES

Dag Pike

Hidden Harbours of Wales is a tour of small and infrequently visited harbours on the Welsh coast, starting from Lydney on the River Severn and finishing a world away at Connah's Quay on the River Dee on the north coast.

'Hidden harbours' vary from defined ports enclosed by breakwaters to small quays and landings. For each harbour there is a fascinating round up of the history and notes on what is to be found there. The author's photographs capture the scene and annotated aerial photographs assist with pin pointing harbours hidden along the Welsh coastline and its estuaries.

250mm x 210mm. 64 pp. Soft cover. Full colour.
978 184623 373 9 1st ed. 2011




HIDDEN HARBOURS OF THE NORTHWEST

Dag Pike

This volume covers over 40 ports from Chester, on the River Dee in the south to Port William in the north.

250mm x 210mm. 64 pp. Soft cover. Full colour
978 184623 504 7 1st ed 2013



RCC PILOTAGE FOUNDATION

ISLES OF SCILLY

Graham Adam

This edition of this comprehensive guide to the Isles of Scilly has been completely revised and updated. Throughout there are new photos including aerial views taken by Patrick Roach. The background information on the islands, their history and flora and fauna has been expanded and includes useful waypoints.

The RCCPF's guide to the Scillies is a must for anyone planning an extended visit to this beautiful archipelago on the edge of the Atlantic.

A4. 100 pp. Soft cover. Full colour.
978 184623 850 6 5th ed. 2010



Imray
Nautical




SECRET ANCHORAGES OF BRITANNY

Peter Cumberlandidge

Covering the north and south Brittany coasts, *Secret Anchorages* is not just a pilot but also a cruising companion providing background information on a multitude of anchorages that are not described in other pilot books.

246 x 189mm. 295 pp. Hard cover. Full colour.
978 085288 757 8 2nd ed. 2005



RCC PILOTAGE FOUNDATION

CHANNEL ISLANDS, CHERBOURG PENINSULA, NORTH BRITANNY

St Vaast La Hougue to Ouessant and the Channel Islands

Peter Carnegie

The RCC PF's detailed pilot for the Channel Islands is now part of this new pilot for the north coast of Brittany and Cherbourg Peninsula.

Peter Carnegie has reworked the sailing directions for the North Brittany coast so that they are in the same style as his previously published directions for his home cruising ground, the Channel Islands. This new combined volume extends eastwards so that it starts at St Vaast La Hougue and the east of the Cherbourg peninsula in Normandy, a popular destination for UK-based yachts. The text works westwards taking in Cherbourg, the coast on the west of the peninsula and thence via St Malo, along the Brittany coast to Ouessant. There are detailed sections on the major estuaries and rivers.



Lavishly illustrated with annotated photographs and brand new charts to support the text which describes in detail transits between the off-lying rocks and islands and accessing harbours. Full use is made of waypoints to support descriptions of transit.

It is the definitive pilot for anyone interested in exploring the less frequently used inshore passages and anchorages.

Peter Carnegie has sailed all the marks described in this pilot with *Caprice*, a 42' sloop with 65hp auxiliary and 1.6m draught.

A4. 360 pp. Hard cover. Full colour.
978 184623 443 9 1st ed. 2015

RCC PILOTAGE FOUNDATION

ATLANTIC FRANCE

North Biscay to the Spanish border


Jeremy Parkinson

North Biscay has been renamed *Atlantic France* to reflect the extended coverage to the Spanish border. The Brittany harbour of L'Aberwrac'h, the key to entering the Chenal du Four, is now included. At the south end the guide now covers Arcachon, Cap Breton, Bayonne, St Jean de Luz and the Rada de Higer up to the Spanish border.

Many of the photographs are new and at the end of 2009 Patrick Roach was commissioned to produce a new set of aerial photos, and amongst these is unique coverage of Brest.

Atlantic France is the authoritative cruising guide for this long and varied coastline, and its revision will be welcomed by both first time visitors and old west coast of France hands.

A4. 329 pp. Hard cover. Full colour.
978 184623 280 0 1st ed. 2010



Atlantic Spain and Portugal is the classic guide to this varied coast which includes the rias of Galicia, the estuaries of the Douro and Tejo with Lisbon, the Algarve and then the coast of Andalucía down to Gibraltar. It's the essential guide for yachts making passage to the Mediterranean or onwards to the Canaries before an Atlantic crossing. For anyone visiting the delightful cruising grounds of Galicia and beyond it is essential.

A4. 340 pp. Hard cover. Full colour.
978 184623 282 4 6th ed. 2011






CRUISING GALICIA

Carlos Rojas and Robert Bailey

Covers NW Spain from Ribadeo to Baiona. The authors spent several seasons cruising in the area and using their local connections have produced a modern guide that provides all the information necessary for yachts spending time visiting the rias and ports of Galicia. Annotated town plans show facilities and recommended restaurants and side panels provide interesting reading on places to visit, local customs and features of interest.

A4. 280 pp. Soft cover. Full colour.
978 184623 041 7 1st ed. 2008



RCC PILOTAGE FOUNDATION

SOUTH BISCAY

La Gironde to A Coruña

Steve Pickard

This seventh edition of the RCC's South Biscay pilot covers the coasts of France and Spain from the Gironde to A Coruña in Galicia.

This edition has been completely revised and updated. In line with other recent RCC editions, waypoints have been introduced to assist navigation. With new photographs by the author and up-to-date aerials by Patrick Roach, *South Biscay* is the complete reference for yachts visiting the flat sandy coasts of southwest France and the long Biscay coast of Spain.

A4. 205 pp. Hard cover. Full colour.
978 184623 375 3 7th ed. 2012




RCC PILOTAGE FOUNDATION

ATLANTIC SPAIN AND PORTUGAL

La Coruña to Gibraltar

Martin Walker and Henry Buchanan

The sixth edition of this pilot has been completely updated from visits to the area by Martin Walker (Galicia) and Henry Buchanan (Portugal and Southern Spain) during 2010. The text and plans incorporate all the latest information.



IRISH SEA PILOT

David Rainsbury

This pilot covers both sides of the Irish Sea from Portpatrick to Milford Haven on the Welsh coast and Rathlin Island to Carnsore Point on the Irish side.

David Rainsbury's clear and concise pilotage is fully illustrated with plans and aerial and ground level photographs. From his base in North Wales the author has visited, often on a number of occasions, all the harbours and anchorages he describes giving this book an authority which has been appreciated by its many users.



A4. 230 pp. Soft cover. Full colour
978 085288 916 9 1st edition 2009

CRUISING ANGLESEY AND ADJOINING WATERS

Ralph Morris

Ralph Morris's guide to the island of Anglesey and coast from Liverpool to Porthmadog was first published over 20 years ago and has always been closely associated with the North West Venturers Yacht Club based in Beaumaris. This fully updated new edition is presented in the same format as previous ones but now uses full colour charts and photographs.

A4. 240 pp. Spiral bound. Full colour.
978 184623 441 5 9th ed. 2012



BRISTOL CHANNEL AND SEVERN CRUISING GUIDE

Milford Haven to St Ives

Peter Cumberlidge

This cruising guide covers all the tidal waters east of St David's Head near Milford Haven and Land's End on the Cornish side, and also includes a section on the Gloucester and Sharpness Canal and the canalised River Severn up to Worcester and Stourport.

Bristol Channel and Severn Cruising Guide is not just the perfect cockpit companion but also, as would be expected this author, provides evocative and informative reading about the places covered by the book.



A4. 224 pp. Soft cover. Full colour.
978 085288 979 4 1st ed. 2008

SEA GUIDE TO PEMBROKESHIRE

Tom Bennett

Imray now publish this comprehensive guide for boating, surfing, and sea kayaking. it covers Cardigan to Tenby including Milford Haven.

A4. 105 pp. Soft cover. Full colour.
978 0 85288 990 9 2006



LOCHS AND LIGHTS

The West Coast of Mainland Scotland

Patrick Roach and Gordon Buchanan

Lochs and Lights is one of a series of attractive tours of coastlines using views from the air. These wonderful views from the air give an idea of the drama and variety of the Scottish West coast. For anyone at sea as well as walkers and other landside visitors, *Lochs and Lights* is the ideal companion.

250 x 210mm. 64 pp. Soft cover. Full colour
978 184623 169 1st ed 2010

SHETLAND ISLANDS PILOT

Gordon Buchanan

Gordon Buchanan knows the islands from visits over many years and presents detailed pilotage information on reaching the Shetlands. Fully illustrated with colour photographs and plans.


Well-known to ancient Norse mariners, the Shetland Isles offer a fascinating cruising ground for today's less warlike sailors. Although rugged to some, the almost treeless landscape offers a multitude of wonderful anchorages. Distances within the Shetland Islands are not great and there are some 120 different islands to explore. In addition to natural attractions, one of the most compelling reasons for making the effort to reach the Northern Isles is the phenomenal welcome that the Islanders reserve for visiting yachts and their crews.

A4. 112 pp. Soft cover. Full colour.
978 0 85288 977 0 1st ed. 2009



CCC SAILING DIRECTIONS AND ANCHORAGES

As they come up for revision the Clyde Cruising Club's Sailing Directions are being published under the Imray imprint. Whilst the familiar CCC format has been left unchanged, this major new edition incorporates material from Martin Lawrence's Yachtsman's Pilot series.



FIRTH OF CLYDE

including North Channel & Solway Firth

Incorporating The Yachtsman's Pilot by Martin Lawrence

With redrawn plans, new ground level and aerial photographs, and a completely updated text this new edition offers the Clyde yachtsmen the best pilotage that is available.

Firth of Clyde extends beyond its titled area to the coast of Northern Ireland (Rathlin Island to Belfast Lough), and on the Scottish side southwards from Stranraer to Portpatrick and beyond to the Solway Firth and Cumbria.



A4. 148pp. Soft cover/spiral binding. Full colour
978 184623 368 5 1st ed 2012

OUTER HEBRIDES

Incorporating The Yachtsman's Pilot by Martin Lawrence

This new edition of the *Outer Hebrides* is the second of the CCC Sailing Directions to be published under the Imray imprint and in the same format as *The Firth of Clyde*. The text has been fully revised and now draws heavily on Martin Lawrence's material previously published as *The Western Isles*. The coverage is unchanged but there are many new photographs and improved plans and this edition makes use of unique survey data collected by Bob Bradfield.

A4. 148pp. Soft cover/spiral binding. Full colour
978 184623 445 3 1st ed 2013



ARDNAMURCHAN TO CAPE WRATH

Incorporating The Yachtsman's Pilot by Martin Lawrence

Covers the north section of the west coast of Scotland from Ardnamurchan Point to Cape Wrath, including the whole of Skye and the Small Isles. All the plans have been redrawn and many now contain the latest surveys of anchorages and sea lochs from *Antares Charts*.

A4. 148pp. Soft cover/spiral binding. Full colour
978 184623 554 2 1st ed 2014

KINTYRE TO ARDNAMURCHAN

Incorporating The Yachtsman's Pilot by Martin Lawrence

The last of the Clyde Cruising Club's Sailing Directions to be published under the Imray imprint. Whilst the familiar CCC format has been left unchanged, this major new edition incorporates redrawn plans, new ground level and aerial photographs, and a completely updated text. It offers the best pilotage that is available for the west of the Kintyre peninsula, Islay, Jura, Mull, the Small Isles, and adjacent coasts north to Fort William and Ardnamurchan.

A4. 216pp. Soft cover/spiral binding. Full colour
978 184623 580 1 1st ed 2015

THE YACHTSMAN'S PILOTS

SKYE AND NORTHWEST SCOTLAND

Martin Lawrence

This pilot covers the most remote areas of the west coast of Scotland between Ardnamurchan Point and Cape Wrath and the island of Skye.


A4. 140 pp. Soft cover. Full colour.
978 184623 178 0 3rd ed. 2010

CLYDE TO COLONSAY

Martin Lawrence

Martin Lawrence's popular pilot to the Firth of Clyde and coast beyond the Crinan Canal

A4. 160 pp. Soft cover. Full colour.
978 0 85288 968 8 5th ed. 2007




NORTH AND EAST SCOTLAND

Martin Lawrence

A guide from the Farne Islands to Cape Wrath. In full colour, this pilot includes plans and aerial photographs of the numerous harbours on Scotland's northeast coast.

A4. 140 pp. Soft cover. Full colour.
978 184623 196 4 2nd ed. 2009



NEW


CRUISING CORK AND KERRY

Graham Swanson

Starting at Youghal and finishing at Tralee Graham Swanson's cruising companion to this beautiful part of Ireland provides background information that is not found in the traditional pilots and almanacs.

A well-planned guide which not only provides the sort of invaluable navigational information that is needed as a companion to Admiralty and Imray charts, but also describes places to visit and explore. Graham Swanson's gentle commentary on places and people is a joy to read and conveys the spirit and atmosphere of the remote harbours and anchorages tucked into the rias of southwest Ireland.

A4. Soft cover.
170 pp.
Full colour.
978 085288 758 5
1st ed. 2005



IRISH CRUISING CLUB

CRUISING IRELAND

East and North Coasts of Ireland Sailing Directions


Carnsore Point, northward via Malin Head to the Bloody Foreland.

A4. 224 pp. Hard cover.
978 095581 991 9 11th ed. 2008

South and West Coasts of Ireland Sailing Directions

Tuskar Rock to Bloody Foreland by way of Fastnet Rock, Cape Clear, Valentia, Shannon, Galway.

A4. 320 pp. Hard cover. Full colour.
978 095581 992 6 12th ed. 2008



RCC Pilotage Foundation

The RCC Pilotage Foundation was established 20 years ago as a charity devoted to providing pilotage information for yachtsmen. The books produced by their authors and published by Imray are regarded as being definitive for the areas that they cover.


RCC PILOTAGE FOUNDATION

ARCTIC AND NORTHERN WATERS including Faroe, Iceland Greenland

Andrew Wilkes

A major new work from the RCCPF, this pilot covers the Northwest and Northeast Passages through the Arctic Ocean. Incorporating information collected on a number of voyages over recent years this work is an impressive resource which brings together experience and background data on a region that is not only in the news but increasingly accessible to cruising yachts. The RCCPF pilot *Faroe, Iceland, Greenland* has been updated and merged into this new volume. *Arctic and Northern Waters* is in the same style as other PF pilots and is a practical cockpit reference as well as a source of inspiration for planning.

A4. Hard cover. Full colour
978 184623 503 0 1st ed. 2014




RCC PILOTAGE FOUNDATION

THE BALTIC SEA

Denmark, Germany, Sweden, Finland, Poland, the Baltic States and Russia,

The only general compendium of information on the Baltic Sea available in English. The work has been completely revised by a team of RCCPF contributors, and this enlarged third edition includes improved coverage of the West coast of Sweden, the Gulf of Bothnia and the Baltic States. Additional colour plans and completely new photographs have been incorporated in the revision.

A4. 376 pp. Hard cover. Full colour.
978 184623 666 7 3rd ed. 2010



RCC PILOTAGE FOUNDATION

NORWAY

Oslo to Svalbard


Judy Lomax

This pilot from the RCC covers the long and complex coast of Norway, from the Swedish border in the Skagerrak to the Russian border, including the Lofoten and Vesterålen islands, the Arctic archipelago of Svalbard and the remote volcanic island of Jan Mayen.

Fully illustrated, the work is divided into eight coastal sections, identifying cruising routes and describing 1,000 island, fjord and mainland harbours and anchorages. The opening chapter includes a section on cruise planning, with detailed information on Norwegian weather and sailing conditions.

The 2nd edition contains the very latest up-to-date information, revised plans and new photos.

A4. 300 pp. Hard cover. Full colour.
978 184623 284 8 2nd ed. 2010



RCC PILOTAGE FOUNDATION

MEDITERRANEAN SPAIN COSTAS DEL SOL AND BLANCA

Strait of Gibraltar to Cabo de la Nao
Graham Hutt

Graham Hutt has taken on the revision of this long established RCCPF title. The text has been thoroughly overhauled and more background information on ports and harbours has been added. There are more new photos taken during the author's exploration of the coast in 2013 and these are matched by numerous revisions to the harbour plans. For this edition the Spanish enclaves on the North African coast have been excluded and instead a section on crossing from the European mainland to North Africa has been added.

A4. 170 pp. Hard cover. Full colour
978 184623 526 9 7th ed. 2014



RCC PILOTAGE FOUNDATION

MEDITERRANEAN SPAIN COSTAS DEL AZAHAR, DORADA AND BRAVA

Cabo de la Nao to the French frontier
John Marchment

This 6th edition has been updated. Whilst developments since the last edition have generally been minor, there have been changes throughout the text and plans. Here and there new photographs have been added and amongst the plans which have been updated are Valencia, Castellon and Barcelona.

Costas del Azahar, Dorada and Brava remains the only detailed pilot for the northern part of the Spanish Mediterranean coast running up to the border with France. It covers a varied cruising area that includes the low lying Ebro delta and the rugged Costa Brava. In between are several great cities including Barcelona, the Catalan capital, Valencia and Tarragona.

A4. 240 pp. Hard cover. Full colour.
978 184623 414 9 6th ed. 2012



RCC PILOTAGE FOUNDATION

CORSICA AND NORTH SARDINIA

John Marchment

This third edition of the RCCPF's guide to the beautiful cruising coasts of Corsica, the Bouches de Bonifacio and Sardinia's island-studded north coast has been thoroughly updated and revised by John Marchment during 2013.

Throughout there are changes to the plans and text and new photos have been included. Whilst there have been no major changes to harbours since the last edition, new marine reserves have been established. Full details are given of these and their associated regulation.

Corsica and North Sardinia is the ideal guide for yachts and charterers visiting this special corner of the Mediterranean.

A4. 215 pp. Soft cover. Full cover.
978 18623 553 5 3rd ed. 2014



RCC PILOTAGE FOUNDATION

ISLAS BALEARES

Ibiza, Formentera, Mallorca
and Menorca

Graham Hutt

This ninth edition of this pilot book has been thoroughly revised.

During 2010 Graham Hutt corrected the text and plans, and included users' comments to bring the details up-to-date. Whilst there have been few major changes since the last edition corrections have been added throughout the pages. *Islas Baleares*, which was first published 30 years ago, continues to be the definitive pilot book for the islands.

A4. 265 pp. Hard cover. Full colour.
978 184623 283 1 9th ed. 2011



RCC PILOTAGE FOUNDATION

NORTH AFRICA

Morocco, Algeria, Tunisia,
Malta and Libya

Graham Hutt

With impeccable timing the 4th edition of this popular pilot has been extended to take in Libya. This country is just starting to become accessible to cruising yachts, and Graham Hutt has visited it several times in recent years to collect information which appears in this edition

Throughout, the text has been updated, harbour plans revised and new photos have been added.

Graham Hutt lives in Andalucia and is an expert on the Mahgreb. His knowledge of the Islamic culture and history is passed on in the introductory sections of this unique pilot.

A4. 308 pp. Hard cover. Full colour.
978 184623 281 7 4th ed. 2010



MEDITERRANEAN WEATHER HANDBOOK FOR SAILORS




Roberto Ritossa



NEW

An indispensable reference providing a general understanding of the various phenomena concurring to determine weather in the Mediterranean as well as useful forecasting aids. It is written for sailors, not meteorologists; theory is kept to a minimum, while every effort is made to provide clear interpretative tools that are helpful in understanding actual weather and forecasting. Roberto Ritossa is a meteorology expert and this handbook is a result of many years research on Mediterranean weather patterns.

This second edition includes details of new and changed websites that offer meteorological services. Throughout the graphics have been improved and for some sections additional illustrations have been added.

246 x 189mm.
150 pp.
Soft cover.
Full colour.
978 184623 597 9
2nd ed. 2014





MEDITERRANEAN FRANCE & CORSICA PILOT

Rod and Lucinda Heikell

This is a comprehensive companion to the long coastline which ranges from Spain and the edge of the Pyrenees to the Alpes Maritimes and Italy. It covers the flat country of Languedoc-Roussillon, the coast of the Golfe du Lion, the Rhône delta and the Camargue, the industrial Golfe de Fos, the Côte d'Azur and the French Riviera and Monaco. The island of Corsica and the waterways that run behind the coast linking the Canal du Midi and the étangs to the Rhône are covered in separate chapters.

The fifth edition includes extensive amendments and updated plans.

A4. 360 pp. Hard cover. Full colour.
978 085288 415 6 5th ed. 2013



ITALIAN WATERS PILOT

Rod Heikell

This eighth edition contains revisions throughout. There are many new and amended plans and Rod Heikell has taken a lot of care to research the details of marina developments. Marine reserves are now an important feature of the coasts and off-lying islands, particularly in Sardinia and Sicily, and this edition provides updated details of the latest regulations. *Italian Waters Pilot* is the last word on the area for yachts cruising there and on their way between western and eastern parts of the Mediterranean.

Rod Heikell's pilotage and attractive commentary on places and people covers the West coast of Italy, Sardinia and Sicily round to Brindisi on the heel of Italy. *Italian Waters Pilot* is the definitive guide.

A4. 380 pp. Hard cover. Full colour.
978 184623 332 6 8th ed. 2011



GREEK WATERS PILOT

Rod and Lucinda Heikell

Greek Waters Pilot is the definitive cruising guide to the coasts and islands of Greece. It covers the entire area from the Ionian Islands to the Aegean, Rhodes and Crete and includes details of over 450 harbours in a single volume. *Greek Waters Pilot* has been painstakingly compiled from the author's own survey work and the latest first-hand information.

The organisation of so much detail within the confines of a single volume is an impressive achievement and has been the basis of *Greek Waters Pilot's* status as the indispensable guide for anyone sailing around Greece.

This 12th edition contains detailed updating of every part of the guide, but in particular areas of the Ionian, Saronic and northern Greece, visited by the authors since the last edition, have major revisions. Many new photos, often from the air, have been introduced. There are also many new harbour plans.

'The fascinating background information with historical and mythological anecdotes gives this book a richness too often missing from bald pilot guides. It would be inconceivable to visit this area without the detailed knowledge provided by Rod Heikell's enviable experience of Greek cruising.'

Royal Cruising Club

'Anyone who has cruised around Greece will be grateful to Rod Heikell for compiling what has become 'the bible' for pilotage in these waters. If you are planning on cruising in this delightful region, Heikell is invaluable...'

Cruising Association

'... his excellent pilots are the yardstick by which all others are measured and it's with justification that they are often referred to as 'the bible'.'

John Goode, Sailing Today

A4. 530 pages. Hard cover. Full colour.
978 184623 521 4 12th ed. 2014



TURKISH WATERS & CYPRUS PILOT

Rod and Lucinda Heikell

This guide covers the coast of Turkey from the Bosphorus to the Syrian border and Cyprus. There is also a chapter on the Black Sea coast.

Since the last edition in 2009, the Turkish coast has changed more than any other in the Mediterranean and in some places beyond recognition. There has been a steady growth in the number of cruising yachts, many of which are now Turkish-owned and to match this facilities have been improved, harbours extended and new marinas built.

This ninth edition has been thoroughly updated and provides the latest information on these developments. The text has been revised and contains new plans and new photographs, many of which are aerial shots.

Turkish Waters and Cyprus Pilot is regarded as essential reading for anyone sailing in the country.

I would take his *Turkish Waters and Cyprus Pilot* as my book on the Desert Island.

Michael Buerk, Yachting Monthly

... a must for anyone sailing in this area.
The Little Ship

The wonderful photographs of the Turkish coast together with the descriptions of the harbours and their histories would make this book just as suitable for the coffee table as the navigators section.

Cruising (Cruising Association)


Comprehensively researched and superbly presented, no East Med cruising yacht will want to sail without a copy.

Yachting Monthly

A4. 360 pp. Hard cover. Full colour.
978 184623 413 2 9th ed 2013



ROD HEIKELL CRUISING GUIDES



IONIAN

Rod and Lucinda Heikell

Like its companions, *West Aegean* and *East Aegean*, *Ionian* contains detailed information on many of the smaller harbours and anchorages which cannot be covered as comprehensively in the Heikell's major guide, *Greek Waters Pilot*. These handy cruising companions are ideal for charterers and flotilla sailors who are in the area for a short time but to make the best of it need all the essential background information on places to visit, history, food and travelling in Greece at their fingertips. Cruisers on their own yachts will also find much of interest and additional pilotage when cruising in the area.

Ionian covers the coasts and islands south from Corfu, southwards to Finakounda and eastwards to Mesolongion. *Ionian* is essential on-board reference.

This new 8th edition has been thoroughly revised. The text and plans have been corrected and throughout there are new photos, many of them from the air.

245 x 190mm. 280 pp. Soft cover. Full colour. 978 1 84623 576 4 8th ed. 2014



ROD HEIKELL

Rod Heikell has spent more than 30 years cruising the coasts and islands of the Mediterranean. He is the acknowledged expert on sailing in the Mediterranean. His pilots have become the model for others and are often referred to as 'the bible'. He sails *Skyfax*, a 45' New Zealand-designed boat, with his wife and co-author Lucinda.



Photo: Andreas Fritsch

WEST AEGEAN


Rod and Lucinda Heikell

West Aegean is a cruising guide to the Attic coast, Eastern Peloponnese, Western Cyclades and Northern Sporades. It is the ideal companion for charterers and flotilla sailors providing not only clear pilotage but also background information on visiting Greece, notes on history, food and wine and places to visit on the coast and inland.

It runs from Corinth to Cape Sounion. Covers Aigina and Poros in the Saronic Gulf, and down the eastern side of the Peloponnese, including Idhra and Spetsai, to Monemvasia and Cape Malea. It includes the Western islands of the Cyclades: Kea, Kithnos, Serifos, Sifnos and Milos.

This new edition has been thoroughly updated and throughout there are many new and revised plans and photos

246 x 189mm. 300 pp. Soft cover. Full colour. 978 184623 575 7 3rd ed. 2014



EAST AEGEAN


Rod Heikell

East Aegean covers the Greek Dodecanese islands and the Turkish coast from the Samos Strait as far east as Kas and Kekova. This fully revised and expanded second edition is packed with useful background information for the cruising yacht and provides all the essential information from getting to the area, formalities and sailing in Greece and Turkey to detailed pilotage on harbours and anchorages.

... while sailing for two lovely weeks between the Greek Dodecanese islands and the Turkish coast, the only book I picked up and read nearly cover-to-cover was Rod Heikell's piloting guide to the East Aegean. It didn't help his cause that Heikell's books are also particularly good and entertaining, on top of being full of the sort of confident navigational information and local knowledge that escorts the sailor in unfamiliar waters for a brief amount of time and wanting to maximize the experience.

Tania Aebi, *Latitudes and Attitudes*

246 x 189mm. 310 pp. Soft cover. Full colour. 978 184623 374 6 2nd ed. 2012



MEDITERRANEAN ALMANAC 2015-16

Edited by Rod and Lucinda Heikell

The essential companion and general handbook for the Mediterranean, the *Imray Mediterranean Almanac 2015-16* is published in full colour. All the harbour plans appear in the familiar Imray livery which adds clarity to their use. The *Imray Mediterranean Almanac* is the ideal compendium of information for yachts on passage through the Mediterranean.

210 x 280mm. 448 pp. Soft cover. Full colour. 978 184623 598 6 2014



MEDITERRANEAN CRUISING HANDBOOK


Rod Heikell

This fully updated 6th edition has had a complete facelift and is now published in full colour in a new format.

Throughout, the work has been updated, and in places expanded. It now includes a list of useful waypoints and routes for the entire Mediterranean which are shown on overprinted charts folded into the back of the book.

The *Mediterranean Cruising Handbook* is a constant companion to the *Imray Mediterranean Almanac* and provides information on climate, equipment, radio, navigation, routes to the Mediterranean, history, marine life, food and basic information on each Mediterranean country.

246 x 189mm. 280 pp. Soft cover. Full colour. 978 184623 170 4 6th ed. 2012



ADRIATIC PILOT

Trevor and Dinah Thompson

The sixth edition of Trevor and Dinah Thompson's guide to the Adriatic coasts of Italy, Croatia, Slovenia, Montenegro, Bosnia-Herzegovina and Albania has been thoroughly revised. There are new and revised plans and many new photographs.

The detailed charts at the introduction to each section are now cross-referenced to the pages which describe individual harbours to make the book more straightforward and user-friendly.

Adriatic Pilot also provides coverage of the eastern coast of Italy and is the only guide in English to the Venice lagoon and harbours adjacent to Istria.

A4. 500pp. Hard cover. Full colour.
978 184623 333 3 6th ed. 2012



CRUISING BULGARIA AND ROMANIA

Nicky Allardice

A guide to the Black Sea coasts of Romania and Bulgaria including the Danube Delta. Nicky Allardice has worked for many years in Bulgaria and has an unrivalled knowledge of the area and how it has developed since 1989 when these countries returned to the mainstream of Europe. The guide contains all the important navigational information details of harbours which, are all fully illustrated. It also has lots of information on what to do, where to go and tips about visiting those countries.

A4. 108 pp. Soft cover. Monochrome.
978 0 85288 910 7 1st ed. 2007

RCC PILOTAGE FOUNDATION

THE BLACK SEA

David Read Barker and Lisa Borre

Based on previously published cruising notes this guide provides sailing directions for all the countries surrounding the Black Sea.

Packed with useful background information and supported by the RCCPF's access to the latest and often changing information this is an essential companion for anyone venturing north from the Bosphorus.

A4. 200 pp. Soft cover. Full colour
978 184623 412 5 1st ed 2012

OCEAN PASSAGES AND LANDFALLS

Rod Heikell and Andrew O'Grady

Ocean Passages and Landfalls is a handbook for world cruisers. It provides invaluable passage-planning information for crossing the oceans, with discussions on climates, seasons, oceanography and the merits of different world cruising routes.

The heart of the book is an ocean-by-ocean round up and at the beginning of each of these sections is a description of routes, followed by information on the countries relevant to these routes. Details of formalities and regulations are then followed by essential information on key harbours and landfalls.

This second edition has been thoroughly revised and enlarged and now features new sections on chosen areas and topics - the Atlantic Circuit or Cruising in Ice, for instance. Here the opportunity has been taken to provide more informal commentary and observations based on first-hand experience. These sections are illustrated by the authors' colour photos, many of which have been taken during the production of this new edition and sent in from far-flung parts of the oceans: Rod Heikell in the South Pacific and the Torres Strait, and Andy O'Grady in Brazil and the high latitudes of Chile. As an up-to-date reference for world cruising this new edition of *Ocean Passages and Landfalls* sets the benchmark as both a practical reference and also as a book for dreamers.




'Beautifully presented ... this is a great read even if you can only dream of the landfalls described.' *Little Ship*

'For anyone contemplating more than an Atlantic circuit or Mediterranean cruise, *Ocean Passages and Landfalls* would be a very worthwhile choice and ... represents excellent value.' *Ocean Cruising Club*

'Were I travelling one or all of the oceans, I would have this at my side as an initial planning work.' *Cruising Association*

'Highly recommended for the planning of an oceanic cruise.' *Amazon*

A4. 380 pp. Hard cover. Full colour
978 184623 155 1 2nd ed. 2009



RED SEA PILOT

Aden to Cyprus


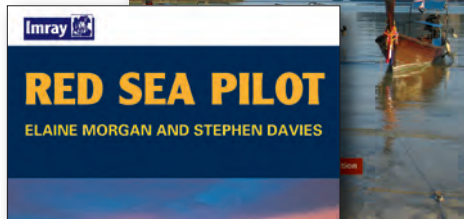


Elaine Morgan and Stephen Davies

The 2nd edition of this comprehensive pilot incorporates information collected by the authors during their cruises in the area during 2000–2001. Some 70 anchorages were resurveyed and new ones explored, and the details of these have been included in this edition. Improved coverage for divers is also one of the key improvements. Dive sites are now clearly identified.

Users of the authors' guides to Southeast Asia will be familiar with their background information on culture, history and politics – an attractive feature of their writing, and in this edition of *Red Sea Pilot* discussions on the history of the pilotage and charting of the area have been added. There are particularly interesting sections on hydrographic surveying and, with this in mind, the authors have included their own sketch charts of the Sudan coast which are folded into the back of this volume.

The text is illustrated by a section of colour plates which capture the atmosphere of the sometimes harsh but always fascinating geography of the area covered by the pilot.

A4. 280 pp. 8pp. colour plates. Hard cover.
0 85288 554 7 2nd ed. 2002





INDIAN OCEAN CRUISING GUIDE

Rod Heikell

A general cruising guide describing the routes from Europe to Australia and points in between, *Indian Ocean Cruising Guide* covers all the usual points of interest for cruising yachtsmen, from history to climate, weather patterns, formalities, route planning and so on. The general sections are followed by a country-by-country round up in which key ports are described in detail with the aid of harbour plans and photographs.

This guide is an ideal companion to Rod Heikell and Andy O'Grady's *Ocean Passages and Landfalls* which discusses routes across the Indian Ocean.

A4. 280 pp. Hard cover. Full colour.
978 085288 972 5 2nd ed. 2007



EAST AFRICA PILOT

Delwyn McPhun

The East African Coast – Kenya, Tanzania, Mozambique and South Africa as far as Durban. The guide also covers Madagascar and the Comoros.

A4. 230 pp. Hard cover. Colour throughout.
0 85288 251 3 1st ed. 1998

CRUISING GUIDE TO SOUTHEAST ASIA

Stephen Davies and Elaine Morgan

Pilotage for the area from Hong Kong to Papua New Guinea and Indonesia, Malaysia, Thailand, Vietnam and the Philippines.

Stephen Davies and Elaine Morgan's detailed text provides cruise planning information, an extensive discussion on climate, technical data concerning radio and weather forecasting services, and general background commentary on each country. Each region is then treated in detail and pilotage information is given for key harbours. This pilot is a unique source of information for cruise planning and also will be an essential reference for yachtsmen on passage.

Volume I: The South China Sea, Philippines, Gulf of Thailand to Singapore is currently out of print will be reissued as a new title.

Volume II: Indonesia and East Timor, Singapore, West Peninsular Malaysia, West Thailand, Papua New Guinea and Palau

This is the first of the two-volume set of the Southeast Asia Cruising Guide to reach a second edition. It is the only guide that covers the entire length and breadth of a region frequently visited by round-the-world sailors, many of whom leave Australia to head west.

This edition concentrates on the most-frequented routes and includes the most

popular stops. There are hundreds of possible anchorages, brief details of the most popular are usefully summarised in tables. Introductory sections cover planning and the last part of the book deals with more general topics including advice on provisioning and on problems that are often faced by cruisers.

A4. 264 pp. Hard cover. Full colour.
978 184623 042 4 2nd ed. 2008

SOUTH PACIFIC ANCHORAGES

Warwick Clay

Details of harbours and anchorages in the Pacific south of the equator between New Guinea and South America. Fully revised.

A4. 280 pp. Soft cover. Monochrome
0 85281 476 3 2nd ed. 2004

RCC PILOTAGE FOUNDATION

CHILE

Arica Desert to Tierra del Fuego
Ian & Maggie Staples, revised by Andrew O'Grady

The first edition of the RCC's guide to Chile was compiled under the guidance of Oz Robinson, the then director of the RCC Pilotage Foundation. It was based on reports from various cruising yachts and was a remarkably successful guide and a unique source of information for Chile's long and complex coast. Andy O'Grady updated the work and this edition contains completely redrawn cartography and more colour plates. Chile, with its unique geography which ranges from the temperate to near polar latitudes, is a remarkable country for the cruising yachtsman.

A4. 210 pp. Soft cover. 12pp colour plates.
978 085288 721 9 2nd ed. 2004



Imray
Nautical



WE, THE NAVIGATORS

The Ancient Art of Landfalling in the Pacific

David Lewis

The second edition of David Lewis's classic book on Pacific navigation promises to satisfy all those who have marvelled at the ability of island mariners to navigate hundreds of miles of open ocean without instruments.

230 x 150 mm. 442 pp. Soft cover.
0 82481 582 3 2nd ed. 1994

RCC PILOTAGE FOUNDATION


ATLANTIC ISLANDS

Azores, Madeira Group, Canary Islands and Cape Verdes

Anne Hammick

The fifth edition of Anne Hammick's guide has been redesigned so that it is in the same style as other pilots in the RCC family. The new look includes the introduction of waypoints as well as better use of colour.

This edition contains all the updates that have accumulated since 2004, as well as new



material from visits between 2009 and 2011. Facilities for yachts have improved significantly during recent years and the increased extent of this edition has allowed the author to include full details of new yacht harbours and proposed developments.

A4. 420pp. Hard cover. Full colour.
978 184623 336 4 5th ed. 2011



BRAZIL CRUISING GUIDE

Michel Balette

Originally published in France this major new cruising guide to Brazil has been produced to the same high standards as Imray's major pilot books.

Fully illustrated with charts and colour photographs.

A4. 300 pp. Hard cover. Full colour
978 184623 201 5 1st edition 2010

RCC PILOTAGE FOUNDATION

SOUTH ATLANTIC CIRCUIT

Tom Morgan

South Atlantic Circuit is the comprehensive reference work for anyone wishing to travel the South Atlantic Ocean and explore the fascinating coastlines of Brazil, Uruguay and Argentina, the South Atlantic Islands, South Africa and Namibia.

The preparations required for ocean cruising are covered. Strategies included are winds, currents and routes around the South Atlantic, communications, etc. There is pilotage for major destinations.


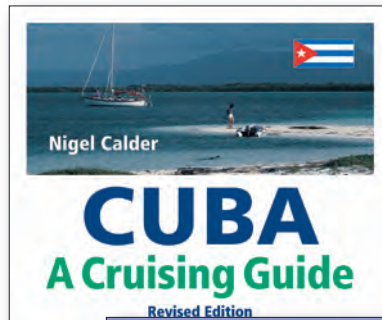
A4 183 pp. Soft cover.
978 954190 033 8 2002

HAVENS AND ANCHORAGES – A COMPANION TO 'THE SOUTH ATLANTIC CIRCUIT'

Tom Morgan

The companion to the *South Atlantic Circuit* covers the smaller and less well-known havens and anchorages between the major stops of South Africa (Brazil, Uruguay and Argentina). The pilot includes details from Natal, Brazil to Caleta Horno, Argentina. There are 80 destinations and plans based on Argentinian and Brazilian charts.

A5. 152 pp. Soft cover.
978 095419 004 0 2002



CUBA: A CRUISING GUIDE

Nigel Calder

The definitive guide based on the author's surveys and Cuban Hydrographic office data. The information in this pilot has been assembled by Nigel Calder during several visits and extended cruises in Cuba. Nigel Calder is well known as the expert on Cuba and author of various textbooks on boat maintenance. He also contributes frequently to the yachting press.

215 x 290mm. 260 pp. 12 colour plates.
Soft cover. Monochrome.
978 085288 413 3 Rev. 1st ed. 1999

GRENADA TO THE VIRGIN ISLANDS

A Cruising Guide to the Lesser Antilles

Jacques Patuelli

This popular book covering the Caribbean from Grenada and Barbados to the Virgin Islands is a translation from Jacques Patuelli's original French version. Each island is dealt with in detail and pilotage notes are followed by tourist information and the usual data on formalities and facilities.

Fully illustrated with plans and photos, many of which are new for this third edition, the guide is packed with interesting and useful background information on the Caribbean; its history, tourism, geography and details on sailing in the islands. The last section of the book, the blue pages, consists of listings of facilities, restaurants, bars, hotels and other information of interest to tourists.

This new edition is based on the author's research during 2013. The text, plans and photos have been revised.

A4. 300 pp. Soft Cover. Full colour.
978 184623 581 8 3rd ed. 2015

STREET'S CRUISING GUIDE TO THE EASTERN CARIBBEAN

D M Street Jr

Street's Guides are second to none for the yachtsman who is looking for information on out-of-the-way anchorages and anecdotes.

The following are available:

Puerto Rico, US, Spanish and British Virgin Islands

Anguilla to Dominica

Martinique to Trinidad

CRUISING GUIDE TO THE CAPE VERDES

D M Street Jr

A new guide to the Cape Verde Islands

Also available

Seawise A collection of Street's articles 1964/79

Cruising Guide to the Lesser Antilles

A bit of nostalgia, the Caribbean as it was in the late 50s and early 60s.

DVDs from Don Street

Transatlantic with Street 1985 DVD

The engineless *Iolaire* crossing in the days when it was an adventure. A trip into the unknown.

Antigua Sailing Week '85 DVD


Street on knots DVD


Streetwise 1 DVD

Tips from the very popular video *Sailing Quarterly* and Street's cruise through the Grenadines and another in SW Ireland.

Streetwise 2 DVD

More tips covering heavy weather sailing, jibe protection, navigation and a Venezuelan cruise.





INLAND WATERWAYS OF BELGIUM

Jacqueline Jones

It is over 40 years since there was a guide to the navigable waterways of Belgium in the Imray's catalogue. *Inland Waterways of Belgium* by E E Benest was published at a time when the waterways were used mostly by commercial traffic but like everywhere else in Europe, waterways are no longer essential arteries for trade and are being used increasingly by pleasure craft.


Jacqueline Jones's new waterway-by-waterway guide provides all the essential information for navigation, as well as details about things to do and places to see in Belgium's historic cities. Fully illustrated with clear maps and the author's photography, this book is a must for anyone cruising Belgium or en route to the French or Dutch canals. It comes with a folded map of the Belgian Waterways system.

A4. 170 pp. Soft cover. Full colour. Folded chart. 978 085288 760 8 1st ed. 2005

INLAND WATERWAYS OF FRANCE

David Edwards-May

The standard guide to the French canals and navigable rivers includes maps and distant tables for each waterway giving the user a general view of the geography of each waterway as well as a detailed cockpit reference.



This new edition, in full colour, has been completely revised and redesigned. Throughout the mapping has been renewed and extended to provide improved coverage.

A4. 250 pp. Full colour. Hard cover. 978 184623 014 1 8th ed. 2010



MAP OF THE INLAND WATERWAYS OF FRANCE

David Edwards-May

First published in the 1950s under the editorship of EE Benest and later Konrad Nussbaum, Imray's map of the French inland waterway system has always been regarded as the essential reference for planning a visit to France by boat. It is now superseded by this completely recompiled and redrawn edition by David Edwards-May, the leading authority on world canals and waterways.

The new cartography includes improved detail and presents essential information concerning distances and dimensions with a greater clarity than on previous editions. The map continues to cover the Low Countries and the western part of Germany and now also includes large scale insets of the Paris region and northeast France. The scale remains at 1:1 500 000

1:1,500,000 Folded in cover. 978 184623 488 0 1st ed. 2012

WATERWAY ROUTES THROUGH FRANCE MAP

Jane Cumberlidge

This new map has been designed for boats making the passage from the English Channel to the Mediterranean through the French canals. Broken into clear geographical areas, the mapping is annotated with Jane Cumberlidge's text which describes the routes, provides vital canal dimensions and distances, long-stay mooring places and also notes some of the waterway features. This attractive publication includes photographs set against the full colour mapping. Some of the issues involved in making a passage through France, (over-wintering, choices of route, cruising in winter, useful equipment and organising the cruise) are also discussed.

Folded. Trimmed size 700mm x 1000mm. 978 085288 891 9 1st ed. 2005



FRENCH WATERWAY GUIDES

GUIDES CHAGNON

Published in France by Les Editions du Plaisancier. Each with English translation, Chagnon guides are being redesigned to improve clarity and detail. They are regarded by many as the best series of guides to the canals in France.

1. Carte de France des voies navigables
3. Guide de Canal de Bourgogne
4. Champagne – Ile de France – Picardie
5. Guide du Rhône
6. Guide de la Saône, avec la Seille
10. Guide des Canaux Bretons et de la Loire
11. Pays de la Loire

CARTES-GUIDES FLUVIACARTE

A comprehensive series of atlases for the French Waterways.

1. La Seine – Paris to the sea
2. La Seine – Paris to Marcilly-sur-Seine
3. La Marne – Paris to Vitry-le-François
4. Canaux du Midi – Toulouse to the Mediterranean
8. Champagne-Ardenne – Namur to Bourgogne
9. Canal de l'Est – Liège to Corre/La Sambre Belge
10. La Saône and La Seille – Corre to Lyon
12. Les Canaux Bretons
13. Le Pays de Loire
14. Nord Pas-de-Calais
16. Le Rhône – Lyon to the Mediterranean
17. Marne au Rhin
19. Bourgogne Est
20. Bourgogne Ouest
21. Carte de France – French Waterways
24. Picardie
25. Charente – Angoulême to Bay of Biscay
27. Le Lot – Luzech to St-Cirq-Lapopie
28. La Baise et le Lot Aval
29. La Sevre Niortaise
31. Canal de Bourgogne
32. Canal du Rhône-au-Rhin
33. Canal de L'Ourcq

EDITIONS DU BREIL

An alternative to the Guides Chagnon and Cartes-Guide Fluviacarte

1. Bretagne
2. Loire/Nivernais
3. Bourgogne
4. Alsace/Lorraine
5. Le Lot
6. Charente
7. Midi/Carmague
8. Champagne
9. Canal du Rhône
10. Pays de la Loire
11. Bourgogne/Nivernais
12. Aquitaine
13. Oise
14. Sèvre Niortaise
16. Estuaire de la Gironde
17. Meuse
18. Le Rhône

Carte de Voies Navigable de France
A map showing all the navigable rivers and canals in France

RIVER SEINE CRUISING GUIDE

Derek Bowskill

A commentary on the Seine from Le Havre to Paris and the associated canals in the Paris region. There is currently no other such guide in English and Bowskill's work is an excellent companion not only for the trip to Paris but also to the Mediterranean. With two-colour maps and colour plates.

A5. 80 pp. Mono. 8 pp colour plates. Soft cover. 978 085288 289 4 1st ed. 1996

INLAND WATERWAYS OF THE NETHERLANDS

Louise Busby and David Broad

With 6,000km of navigable waterways, the Netherlands offers one of the most extensive yet compact cruising grounds in Europe. This book is a user's guide to the whole network, covering all the main routes and excluding only those waterways which offer less than 3.5m bridge height.

Navigational details are provided for each waterway; comprising dimensions and obstacles to be expected, including service arrangements for bridges and locks. This is followed by details of over 300 stopping places across all 12 provinces; some which are large or popular harbours, and others which are well off the beaten track. Comments on the significant features are expanded for nearly 100 'principal venues' where more details on things to do and see are provided, as well as information on practical facilities ashore and the authors' selective and subjective restaurant tips!

The book is designed to be of interest to all crew members to establish not only how to approach a place but also what to do or see, and whether it will be of interest on arrival. Easy to browse, the book's illustrations have been selected to give a flavour of this water-loving country as well as to prepare the visiting yachtsman, whether under power or sail.

A4. 285 pp. Soft cover. Full cover. 978 0 85288 976 3 1st ed 2007



CRUISING GUIDE TO THE NETHERLANDS

Brian Navin

See page 19.

ANWB WATERALMANAKS

Wateralmanak 1: Waterway regulations
Vessels navigating Netherlands/Dutch waterways are legally required to carry this volume.

Wateralmanak 2: A-Z list of information by town/village and/or canal. This includes lock opening times, important addresses and telephone numbers, local facilities, port regulations and some tidal data.

Issued in March each year

Road bridge opening times are shown in Volume 2 above. Railway bridge opening times are available from June.

INLAND WATERWAYS OF GERMANY

Barry Sheffield

This is a reference to all the navigable waterways of Germany. After a general introduction to the area and details of German formalities and cruising notes, each canal and river is described in detail and supported by a table of distances and mapping. The only work to cover all the German waterways in detail in a single volume.

A4. 135 pp. Soft cover. Monochrome. 12 colour plates. 978 085288 283 2 1st ed. 1995

THE DANUBE – A RIVER GUIDE

Rod Heikell

This compendium of information and detailed guide covers the Danube from Bavaria to the Black Sea. The Danube is illustrated with plans and photographs.

A5. 200 pp. Hard cover. Monochrome. 978 085288 147 7 1st ed. 1991

INLAND WATERWAYS OF GREAT BRITAIN

Edited by Jane Cumberlidge

The long-running *Inland Waterways of Great Britain* is the only single volume to cover in fine detail all inland navigations in England, Wales and Scotland. This colourful edition also gives information on recently restored waterways and follows progress on others still under restoration. Jane Cumberlidge has included waterways reopened as part of Millennium events, such as the Forth and Clyde and Union canals in Scotland, and the Rochdale and Huddersfield Narrow canals across the Pennines. She also describes the first new waterway to be built in over a hundred years, the Ribble Link near Preston.

Canal restoration continues into the 21st century. Many waterways that were part of the original 1904 *Bradshaw's* guide but which fell into disuse in the middle of the 20th century, look set to return to navigation in the foreseeable future and their prospects are evaluated in this new edition. By contrast, an extended and updated section looks at waterways now

ANWB NETHERLANDS WATERWAY MAPS

ANWB Nederland (Map of Inland Waterways of the Netherlands)

ANWB Waterkatlas Staande Mastroute

ANWB Waterkaart Westland & Midden-Delfland

A Groningen & Drenthe

B Friesland

C Noord West Overijssel

D Gelderse IJssel

E Randmeren Flevoland

F Alkmaar – Den Helder

G Amsterdam – Alkmaar

H Hollandse Plassen

I Vechtplassen

J Grote Rivieren West (Hoek to IJsselmonde)

K Grote Rivieren Midden (IJsselmonde to Wijke bij Duurstede)

L Grote Rivieren Oost (Wijk bij Duurstede to Lobith)

M Limburgse Maas

N Biesbosch


P/R Vinkeveense Plassen and Loosdrechtse Plassen

W Noordt-Brabant

Y IJsselmeer

Z Zeeland

Updated every two years




lost to navigation, or possibly never finished, with map references for those who enjoy the challenge of searching out waterways history on the ground.

A4. 300 pp. Hard cover. Full colour. With folded waterways map. 978 184623 010 3 8th ed. 2009

MAP OF THE INLAND WATERWAYS OF GREAT BRITAIN

The Imray's map has been the standard reference to the waterways system for nearly 50 years and this completely new full colour edition has been improved by the addition of more background topographical information, in particular the road, rail network and high land.

1:625 000 folded in cover.
978 184623 523 8 2013



MAP OF THE INLAND WATERWAYS OF SCOTLAND

This is a comprehensive reference to the Scottish waterways and is embellished by the usual notes on dimensions, restrictions and formalities. On the reverse side, Jane Cumberlidge, who edited the map, has written interesting notes on the background and history of the waterways and also gives some indication of places to see and visit that will be useful for Scottish waterway enthusiasts.

Various scales. Folded in cover.
978 184623 522 1 2nd ed. 2013

THE INLAND WATERWAYS OF IRELAND

Jane Cumberlidge

The author has compiled this volume to provide essential information on all the rivers and waterways of the Irish Republic and Northern Ireland. She uses the same successful pattern familiar to users of her *Inland Waterways of Great Britain* to describe each waterway. There are interesting general sections which describe the geography and history, and these are followed by details of locks, bridges, regulations and notes on dimensions. The distance tables are supported by simple two-colour mapping and photographs. Alongside many of the principal waterways you can sample fine food and wines in good restaurants, cafés and pubs, and this book includes a few personal recommendations as a gastronomic starting point for visitors new to the area.

A4. 135 pp. Soft cover. 2-colour. 12 colour plates.
978 085288 424 9 1st ed. 2002

IMRAY WATERWAY GUIDES

THE RIVER THAMES BOOK

Including the River Wey, Basingstoke Canal and Kennet & Avon Canal

Chris Cove-Smith

The River Thames Book is the best selling guide to the non-tidal Thames from Teddington to its source in Gloucestershire and over its four editions since publication it sold in thousands to boaters, hire cruisers and other users of the rivers.

Chris Cove-Smith's text describes the navigation with the support of clear and detailed mapping. *The River Thames Book* also lists in exhaustive detail the facilities to be found along each section of the navigation. In full colour, it is the best selling handbook to England's greatest river.

A5. 220 pp. Spiral bound soft cover. Full colour.
978 184623 462 0 6th ed. 2012




MAP OF THE RIVER THAMES

A map of the River from its source to Teddington. The second edition of this popular map of the non-tidal Thames from its the source above Cricklade to the entrance of the Grand Union Canal at Brentford below Teddington Locks has been fully revised.

The map has been redesigned as a folded strip map which will be convenient in any cockpit. It is the ideal companion to Chris Cove-Smith's River Thames Book. Full information on boating facilities is included in the mapping, as are all the essential details on restricting dimensions, locks and bridges. Also shown are pubs, the Thames Path and other features of special interest.

Large-scale insets of Oxford, Abingdon, Reading, Henley, Windsor and Eton, the River Wey junction and the entrance to the Grand Union Canal add to the clarity of this well presented map.

1:50 000 Folded in cover 978 184623 237 4 2012



THE RIVER GREAT OUSE AND TRIBUTARIES

This edition of Andrew Hunter Blair's guide was published early in 2013. As usual changes have been recorded and details of contacts and riverside facilities have been brought up to date. New to this edition are GPS positions of official moorings - useful in conjunction with mobile phone mapping.



This is the bible for boaters on the River Great Ouse system.

3 inches to 1 mile 156 x 234mm. 100 pp. Spiral bound. Full colour. 978 184623 525 2 2013

THE RIVER NENE

A map and guide to the River Nene from Dog-in-a-Doublet to Northampton. Now with a commentary by Iain Smith.

3 inches to 1 mile 156 x 234mm. 70 pp. Spiral bound. Full colour. 978 184623 161 8 2010



MAP OF THE UPPER REACHES OF THE RIVER MEDWAY Rochester to Tonbridge

First published in the 1950s Imray's map of the river above Rochester has always been popular with boaters. There is no other large scale map of the non-tidal section of the Medway above Allington Lock.

For the last 20 years the map had been published as part of a guide with a commentary by Derek Bowskill and now this brand new edition reverts to its early successful strip map format. The content has been revised and notes and photographs added by Dave Wise whose experience of navigating the river is as a canoeist.

1:15 000 approx. 1000 x 484mm. Folded to 510 x 174mm. 978 184623 452 1 1st ed. 2012

FENLAND WATERWAYS

Andrew Hunter-Blair's guide to the Middle Level and the waterways that connect the River Great Ouse and the Nene has been revised and improved with the addition of detailed mapping of each section of river in the same style as his other waterway maps.

156 x 234mm. 55 pp. Spiral bound. 2-colour. With folded map. 978 184623 440 8 3rd ed. 2012

INSHORE BRITAIN

Stuart Fisher

Inshore Britain is an anthology of articles, each dealing with a particular stretch of coast around Britain, that were first published in *The Canoeist* magazine. Designed to provide guidance for sea kayakers, Stuart Fisher's commentary is a fascinating read for anyone interested in Britain's long and varied coastline. The text is fully illustrated with coloured mapping and the author's photos.

A4. 356 pp. Soft cover. Full colour. 978 085288 906 0 1st ed. 2006

FEARSOME PASSAGES

David Rainsbury

Fearsome Passages is an anthology of articles previously published in the yachting press. Each covers a channel or harbour entrance which is notorious for having difficult tide and current conditions.

David Rainsbury discusses the best way to handle each of these fearsome passages and relates his own experiences aboard *Piper*. Fascinating reading and also full of sound practical advice, *Fearsome Passages* is an important companion for anyone visiting these treacherous corners of the British Isles and Brittany.

246 x 189mm. 160 pp. Soft cover. Full colour. 978 085288 836 0 1st ed. 2005

NORIE'S NAUTICAL TABLES

Edited by
Captain A G Blance

A4. 570 pp. Hard Cover. 978 0 85288 945 9 2007

BAKER'S POSITION LINE CHART

For plotting a vessel's position to a tenth of a mile.

978 085288 021 0 1978

PLOTTING SHEETS AND SIGHT FORMS FOR YACHTSMEN

Designed by Rod McCallum

25 x A3 sheets to a pad. 978 085288 123 1

NAVIGATOR'S LOG BOOK



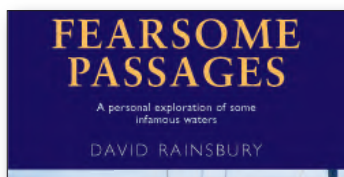
50 loose-leaf pages in a strong PVC cover. With pencil.

978 085288 124 8

REFILLS FOR LOG BOOK

50 pages.

978 085288 125 5



THE TRADE WIND FOODIE

Rod Heikell

The title of Rod Heikell's latest writing only hints at this book's content and coverage. Five years ago the author and his wife, Lu, set out on a circumnavigation and the opening part of *The Trade Wind Foodie* is an account of the successive eastbound passages first to the Caribbean and then on through the Panama Canal to the Pacific, Australia and the Indian Ocean. There's plenty of practical advice as well as entertaining asides in Rod's inimitable style on the incidents that contributed to the adventure.

Throughout, however, there is a slant towards provisioning, cooking on board and discovering food and restaurants at the numerous landfalls.

Rod Heikell provides an extensive selection of tried and tested dishes in the second part of the book. Cooking at sea is an art and Rod's selection provides a great range of recipes that are practical under most sea conditions.

A5. 256 pp. Soft cover. Full colour. 978 184623 502 3 1st ed. 2013



FOREIGN PORT FORMS

A pad of 50 forms presenting the information generally required by port officials in eight different languages. An invaluable aid to yachtsmen cruising international waters.

978 085288 127 9

THE MAKERS OF THE BLUEBACK CHARTS

A History of Imray, Laurie, Norie & Wilson Ltd

Susanna Fisher

From the 18th century, navigators relied on nautical charts produced by a handful of chart makers who worked in the City of London. These privately produced charts, or 'bluebacks', were in circulation amongst the merchant fleets of the world until the Second World War.

Susanna Fisher's meticulously researched history tells the story of the companies that dominated this trade from the 1750s until the present day.

246 x 189mm. 160 pp. Hard cover. Monochrome. 8 colour plates. 978 085288 458 4 2001

Index

- Adriatic Pilot, 28
 Aegean, 27
 Aegean charts, 11, 12
 Africa, East, 29
 Africa, North, 25
 Algeria, 25
 Almanac, Cruising, 17
 Almanac, Mediterranean, 27
 America, South, 29, 30
 Anglesey & Adjoining Waters, Cruising, 22
 Anguilla to Dominica (Street's), 30
 Antigua Sailing Week '85 (DVD), 30
 ANWB publications, 32
 Apps, 16, 17
 Arctic and Northern Waters, 24
 Arctic fringe, 24
 Ardnamurchan to Cape Wrath, 23
 Asia, 29
 Atlantic, 29-30
 Atlantic Crossing Chart, 13
 Atlantic France, 21
 Atlantic Islands, 29
 Atlantic Islands charts, 13
 Atlantic Spain & Portugal, 22
 Azores, 29
 Azores chart, 13
- Baker's Position Line Chart, 34
 Balears, Islas, 25
 Baltic Sea, The, 24
 Basingstoke Canal, 33
 Belgium, Inland Waterways of, 31
 Belgium (North Sea Passage Pilot), 18
 Bermuda chart, 13
 Biscay, South, 21
 Biscay, charts, 4, 5
 Black Sea, The, 28
 Blueback Charts, The Makers of the
 (A History of Imray, Laurie,
 Norie & Wilson), 34
 Brazil Cruising Guide, 30
 Bristol Channel & Severn Cruising Guide, 22
 Bristol Channel charts, 9
 Britain, Inshore, 34
 British Isles charts, 2-9, 16
 Brittany, North, 21
 Brittany, Secret Anchorages of, 20
 Brittany, charts, 4, 5, 16
 Bulgaria & Romania, Cruising, 28
- Canary Islands, 29
 Canary Islands chart, 13
 canoeing, 34
 Cape Verde Islands, 29
 Cape Verde Islands chart, 13
 Cape Verdes, Cruising Guide to (Street's), 30
 Caribbean, 30
 Caribbean charts, 14-15, 16
 Cartes-Guides Fluviacarte, 31
 Channel Islands, 20
 Channel Islands charts, 8
 Channel Waypoint Guide, 19
 Chart 100, 13
 Chart Navigation App, 17
 charts, 1-16, 19
 Chile, 29
 Clyde Cruising Club, 23
 Clyde, Firth of, 23
 Clyde to Colonsay, 23
 Cork & Kerry, Cruising, 24
 Corsica & North Sardinia, 25
 Corsica (Mediterranean France & Corsica
 Pilot), 26
 Costas del Azahar, Dorada & Brava, 25
 Costas del Sol & Blanca, 25
 Croatia, 28
 Crossing the Thames Estuary, 17
- Cruising Almanac 2015, 17
 Cruising Anglesey & Adjoining Waters, 22
 Cruising Bulgaria & Romania, 28
 Cruising Cork & Kerry, 24
 Cruising Galicia, 21
 Cruising Guide to the Cape Verdes, 30
 Cruising Guide to Germany & Denmark, 18
 Cruising Guide to the Lesser Antilles, 30
 Cruising Guide to the Netherlands, 18
 Cruising Guide to Southeast Asia (Vol. II), 29
 Cruising Guides to the Eastern Caribbean
 (Street's), 30
 Cruising Routes of the World (Ocean
 Passages & Landfalls), 28
 Cuba: a Cruising Guide, 30
 Cyprus (Turkish Waters & Cyprus Pilot), 26
- Danube - a River Guide, 32
 Denmark, Cruising Guide to Germany &, 18
 digital charts, 1, 16
 Dogger (Forth, Tyne, Dogger, Humber), 18
 Dominica, Anguilla to, 30
 DVDs from Don Street, 30
- East & North Coasts of Ireland Sailing
 Directions, 24
 East Aegean, 27
 East Africa Pilot, 29
 East Coast Pilot, 17
 East Timor, 29
 Eastern Caribbean digital chart, 16
 Editions du Breil, 31
 English Channel, 18-19
 English Channel charts, 2-4, 5, 7-8, 16
- Faroe, Iceland, Greenland, 24
 Fearsome Passages, 34
 Fenland Waterways, 34
 Firth of Clyde, 23
 Foreign Port Forms, 34
 forms & stationery, 34
 Forth, Tyne, Dogger, Humber, 18
 France, 20, 21, 26, 31
 France, charts, 2, 3, 4, 5
 France, Inland Waterways of, 31
 France, Map of the Inland Waterways of, 31
 France (Waterway Guides), 31
 France (Waterway Routes through France
 Map), 31
- Galicia, Cruising, 21
 Germany & Denmark, Cruising Guide to, 18
 Germany, Inland Waterways of, 32
 Great Britain, charts, 2-9, 16
 Great Britain, Inland Waterways of, 32
 Great Britain, Map of the Inland Waterways
 of, 33
 Great Ouse & Tributaries, 33
 Greece, 26-7
 Greece, charts, 10, 11, 12
 Greek Waters Pilot, 26
 Greenland (Arctic and Northern Waters), 24
 Grenada to the Virgin Islands, 30
 Guides Chagnon, 31
- Havens & Anchorages Covering the East
 Coast of South America, 30
 Heikell, Rod - Cruising Guides, 26-7
 Hidden Harbours of the Northwest, 20
 Hidden Harbours of Southwest Britain, 20
 Hidden Harbours of Wales, 20
 Humber (Forth, Tyne, Dogger, Humber), 18
 Humber, Tidal Havens of the Wash &, 19
- Iceland (Arctic and Northern Waters), 24
 Imray 2000 Series folio charts, 7-9
 Imray Apps, 16
- Imray C Charts, 2-6
 Imray digital charts, 1, 16
 Imray Mediterranean Charts, 10-12
 Imray Waterway Guides, 33
 Imray Y Charts, 6
 Imray, Laurie, Norie & Wilson, A History of,
 34
 Imray-Iolaire charts, 13-15
 Imray-Tetra charts, 10-12
 Indian Ocean Cruising Guide, 29
 Indonesia, 29
 inland waterways, 31-3
 Inland Waterways of Belgium, 31
 Inland Waterways of France, 31
 Inland Waterways of Germany, 32
 Inland Waterways of Great Britain, 32
 Inland Waterways of Ireland, 33
 Inland Waterways of the Netherlands, 32
 Inland Waterways of Scotland Map, 33
 Inshore Britain, 34
 International Waterway Signs App, 16
 Ionian, 27
 Ionian charts, 10-12
 iPhone & iPod Apps, 16
 Ireland, 22, 24
 Ireland, charts, 2, 5-6
 Ireland, The Inland Waterways of, 33
 Ireland Sailing Directions, 24
 Irish Cruising Club, 24
 Irish Sea Pilot, 22
 Islas Baleares, 25
 Isles of Scilly, 20
 Italian Waters Pilot, 26
 Italy, charts, 10, 11
- kayaking, 34
 Kennet & Avon Canal, 33
 Kerry, Cruising Cork &, 24
 Knots, Street on, 30
- Leeward Islands charts, 15
 Lesser Antilles, 30
 Libya, 25
 Lochs & Lights: the West Coast of Mainland
 Scotland, 22
- Madeira, 29
 Madeira chart, 13
 Makers of the Blueback Charts: a History of
 Imray, Laurie, Norie & Wilson, 34
 Malaysia, West Peninsular, 29
 Malta, 25
 Map of the Inland Waterways of France, 31
 Map of the Inland Waterways of Great
 Britain, 33
 Map of the Inland Waterways of Scotland, 33
 Map of the Upper Reaches of the
 River Medway, 34
 Map of the River Thames, 33
 Maps of the Netherlands Waterways (ANWB),
 32
 Marine Chart Symbols App, 16
 Marine Imray Charts App, 16
 Marine Rules & Signals App, 16
 Martinique to Trinidad, 30
 Mediterranean, 25-28
 Mediterranean charts, 10-12, 16
 Mediterranean Almanac 2015-16, 27
 Mediterranean Cruising Handbook, 27
 Mediterranean France & Corsica Pilot, 26
 Mediterranean Spain: Costas del Azahar,
 Dorada & Brava, 25
 Mediterranean Spain: Costas del Sol & Blanca,
 25
 Mediterranean Weather Handbook for
 Sailors, 25

- Medway River, 34
- Montenegro, 28
- Morocco, 25
- Mull, Isle of, 23

- Nautical Tables, Norie's, 34
- Navigating the Thames through
 - Central London, 18
- Navigator's Log Book & refills, 34
- Nene, River, 33
- Netherlands, 18, 19, 32
- Netherlands, charts, 19
- Netherlands, Cruising Guide to the, 19
- Netherlands, Inland Waterways of the, 32
- Netherlands ANWB Waterway Maps, 32
- Norie's Nautical Tables, 34
- North & East Scotland, 23
- North Africa, 25
- North Atlantic Ocean Passage Chart, 13
- North Brittany, 21
- North Sea & East Coast, 18-19
- North Sea charts, 2-3, 5, 16
- North Sea Passage Pilot, 18
- Northern Waters, Arctic and, 24
- Norway, 24

- Ocean Passages & Landfalls, 28
- Outer Hebrides, 23

- Pacific, 29
- Palau, 29
- Papua New Guinea, 29
- Pembrokeshire, Sea Guide to, 22
- Plotting Sheets & Sight Forms for Yachtsmen, 34
- Portugal, Atlantic Spain &, 21
- Portugal, charts, 4, 5
- Puerto Rico, US, Spanish & British Virgin Islands, 30
- Puerto Rico charts, 14-15

- RCC Pilotage Foundation, 21, 24-5, 28, 29, 30
- Red Sea Pilot, 28
- River Danube, 32
- River Great Ouse & Tributaries, 33
- River Medway, Map of the Upper Reaches, 34
- River Nene, 33
- River Seine Cruising Guide, 32
- River Severn & Bristol Channel Cruising Guide, 22
- River Thames Book, 33
- River Wey, 33
- Rocks & Rivers: a Bird's Eye View of the West Country, 20
- Rod Heikell Cruising Guides, 26-7
- Romania, Cruising Bulgaria &, 28
- RYA Racing Rules App, 17

- Sardinia (Corsica & North Sardinia), 25
- Scandinavia, 24
- Scilly, Isles of, 20
- Scotland, 22-3
- Scotland, charts, 2, 6, 7, 9
- Scotland, Map of the Inland Waterways of, 33
- Scotland, Yachtsman's Pilots, 23
- Sea Guide to Pembrokeshire, 22
- Seawise, 30
- Secret Anchorages of Brittany, 20
- Seine Cruising Guide, 32
- Severn Cruising Guide, Bristol Channel &, 22
- Shell Channel Pilot, 19
- Shetland Islands Pilot, 22
- Singapore, 29
- Skye & Northwest Scotland, 23
- Slovenia, 28
- Solent Area charts, 3, 5

- South & West Coasts of Ireland Sailing Directions, 24
- South America, 29, 30
- South Atlantic Circuit, 30
- South Biscay, 21
- South Pacific Anchorages, 29
- Southeast Asia, Cruising Guide to (Vol. II), 29
- Spain & Portugal, Atlantic, 21
- Spain, charts, 4-5, 10, 11, 45
- stationery supplies, 34
- Street on Knots, 30
- Street's Cruising Guides to the Eastern Caribbean, 30
- Streetwise 1 & 2 (DVDs), 30

- Thailand, West, 29
- Thames Estuary, Crossing the, 17
- Thames Estuary Area charts, 3, 5
- Thames (River Thames Book), 33
- Thames, Navigating the, 17
- Tidal Havens of the Wash & Humber, 18
- Tides App, 16
- Trade Wind Foodie, 34
- Transatlantic with Street 1985 (DVD), 30
- Trinidad, Martinique to, 30
- Tunisia, 25
- Turkey, charts, 11, 12
- Turkish Waters & Cyprus Pilot, 26
- Tyne (Forth, Tyne, Dogger, Humber), 18

- Upper Reaches of the River Medway, 34

- Venezuela charts, 14-15
- Virgin Islands, Grenada to the, 30
- Virgin Islands, US, Spanish, & British (Street's), 30
- Virgin Islands charts, 14-15

- Wales, 22
- Wales, charts, 2, 5, 6, 9
- Wash & Humber, Tidal Havens of the, 18
- Waterway Maps, Netherlands (ANWB), 32
- Waterway Routes Through France Map, 31
- Waypoint Guide, 19
- We, the Navigators, 29
- West Aegean, 27
- West Coast of the British Isles & Ireland digital chart, 16
- West Country, The, 19
- Western Severn English Channel to Brittany & Iberian Peninsula digital chart, 16
- Western Mediterranean digital chart, 16
- Wey, River, 33
- Where Land Meets Sea, 18
- Windward Islands charts, 15

- Yachtsman's Pilots (Scotland), 23

How to order Imray publications

Imray publications are available from all good chandlers and booksellers or from Imray.

Orders can be made direct through our website www.imray.com or by post or fax using the order form. Payment may be made by credit card.

UK trade representation

We distribute all the charts and publications listed in our catalogues to the trade.

☎ +44(0)1480 462114
Fax +44(0)1480 496109
Email orders@imray.com

In Central London

Darryl Richards,
102 Avondale Road,
Bromley, Kent BR1 4EZ

☎ 020 8464 3730
Fax 020 8464 5238
Email darrylr@ntlworld.com

UK & Ireland book wholesale

Gardners Books

1 Whittle Drive, Willington Drive,
Eastbourne, East Sussex BN23 6QH

☎ 01323 521777
Fax 01323 521666
www.gardners.com

Cordee Ltd,

11 Jacknell Road
Dodwells Bridge Industrial Estate
Hinckley, LE10 3BS

☎ 01455 611 185
Fax 01455 635 687
www.cordee.co.uk

UK & Ireland marine wholesale

Chart Co.

Kilgraston House, Southampton Street,
Southampton, Hampshire SO15 2ED

☎ 02380 634911
Fax 02380 330014
Email trade.sales@chartco.com
www.bookharbour.com

Overseas distribution

In some countries our books and charts are distributed to the trade by the specialist importers noted below. In others, we supply the retail trade direct and will be pleased to advise names of stockists.

The Netherlands

Vrolijk Watersport BV
Treilerweg 65, 2583
DB Scheveningen

☎ +31 70 416 82 82
Fax +31 70 306 04 97
Email info@vrolijk.nl
www.imray.nl

Belgium

The Boathouse
De Spoelberchdreef 12,
Deurle B-9831

☎ +32 92 82 23 51
Fax +32 58 23 78 49
Email luc@boathouse.be
www.boathouse.be

France

Fleurus Editions / Vagnon
15-27 Rue Moussorgski,
75018 Paris

☎ +33 1 53 26 33 35
Fax +33 1 53 26 3336
Email fleuruseditions@fleuruseditions.fr
www.vagnon.fr

Accastillage Diffusion

Z.I. du Bois de Leuze, 4 Rue Demio Papin,
St-Martin de Crau, Cedex 13310

☎ +33 4 90 47 01 10
Fax +33 4 90 47 01 12
Email intermer@accastillage-diffusion.fr
www.accastillage-diffusion.fr

Sea Pro France

222 Boulevard Raspail,
75014 Paris

☎ +33 9 43 22 68 93
Fax +33 9 57 51 42 28
Email m.ranoux@seaprofrance.fr

Italy

Edizioni Il Frangente

37129 Verona,
Via Gaetano Trezza, 12

☎ +39 045 801 26 31
Fax +39 045 59 3 881
Email frangente@frangente.com
www.frangente.com

Spain

Flint Suministros SL
C/Plomo, 29-37 Local F 7-9
08038 Barcelona

☎ +34 932 895 202
Fax +34 932 895 203
Email info@flint.es
www.flint.es

Greece

Tecrep Marine SA
36 Akti Moutsopoulou,
18536 Piraeus

☎ +30 210 452 1647
Fax +30 210 418 4280
Email sales@tecrepmarine.gr
www.tecrepmarine.gr

AP Marine

5 Kerasoundos St,
55131 Thessaloniki

☎ +30 231 421 420
Fax +30 231 421 427
Email info@apmarine.gr
www.apmarine.gr

Charlton Robyn

Petrou Filippa, 30,
Levkas 31100
☎ +30 2645 24490
Fax +30 2645 26791
Email cysstore@otenet.gr
www.c-y-s.com

Lalizas

Hellas SA
3 Gounari Street
Piraeus 18531

☎ +30 210 4226274
Fax +30 210 422 6273
Email info@lalizas.com
www.lalizas.com

Switzerland

Iten Yachttechnik

Weihstrasse 6
6020 Emmenbrücke

☎ +41 417 41 00 15
Fax +41 417 41 00 16
Email info@itenyachttechnik.ch
www.itenyachttechnik.ch

United States of America

Weems & Plath

214 Eastern Avenue,
Annapolis,
Maryland 21403

☎ +1 410 263 6700
Fax +1 410 268 8713
Email sales@weems-plath.com
www.weems-plath.com

Bluewater Books and Charts

11811 Cordova Road
Fort Lauderdale
Florida 33316

☎ +1 954 763 6533
Fax +1 954 522 2278
Email help@bluewaterweb.com
www.bluewaterweb.com

Paradise Cay Publications, Inc

PO Box 29
Arcata
CA 95518-0029

☎ +1 707 822 9063
Fax +1 707 822 9163
Email info@paracay.com
www.paracay.com

New Zealand

Trans Pacific Marine

PO Box 90546, AMSC
121 Beaumont Street
Westhaven
Auckland

☎ +64 9 303 1459
Fax +64 9 307 8170
Email sales@transpacific.co.nz
www.transpacific.co.nz

Australia

Boat Books (Australia) Pty Ltd

31 Albany St, Crow's Nest,
Sydney, New South Wales 2065

☎ +61 2 9439 1133
Fax +61 2 9439 8517
Email boatbooks@boatbooks-aust.com.au
www.boatbooks-aust.com.au

214 St Kilda Road, St Kilda,
Melbourne, Victoria 3182

☎ +61 3 9525 3444
Fax +61 3 9525 3355
Email melbourne@boatbooks-aust.com.au

For orders, supplements,
the latest edition dates
and news visit
www.imray.com





Visit www.imray.com


for Imray books and charts, Admiralty charts and publications, foreign charts, maps and books from nautical publishers across the world



Search all categories go

Imray  **Nautical Charts and Books** [Log In / Register](#) | [View Basket](#) 

[Home](#) [About Imray](#) [News](#) [Charts](#) [Publications](#) [Corrections](#) [Apps](#) [Contact us](#)




Nautical Charts


[Buy Charts](#) [Imray](#) [Admiralty](#) [Apps](#) [Corrections](#)


Publications


[Buy Publications](#) [Imray Pilots](#)

Latest News

 The 2015 Cruising Almanac is now available on iPad [>](#)

 Out now: Cruising Almanac 2015 [>](#)

 Arctic and Northern Waters [>](#)

 Imray pilots are now available on iPad [>](#)

follow us on: [t](#) [f](#) [TRUSTPILOT](#)

Front cover photo of L'Île Louët lighthouse in the Baie de Morlaix, Brittany *Patrick Roach*

Imray Laurie Norie & Wilson Ltd
Wych House The Broadway
St Ives, Cambridgeshire PE27 5BT England
☎ +44 (0)1480 462114